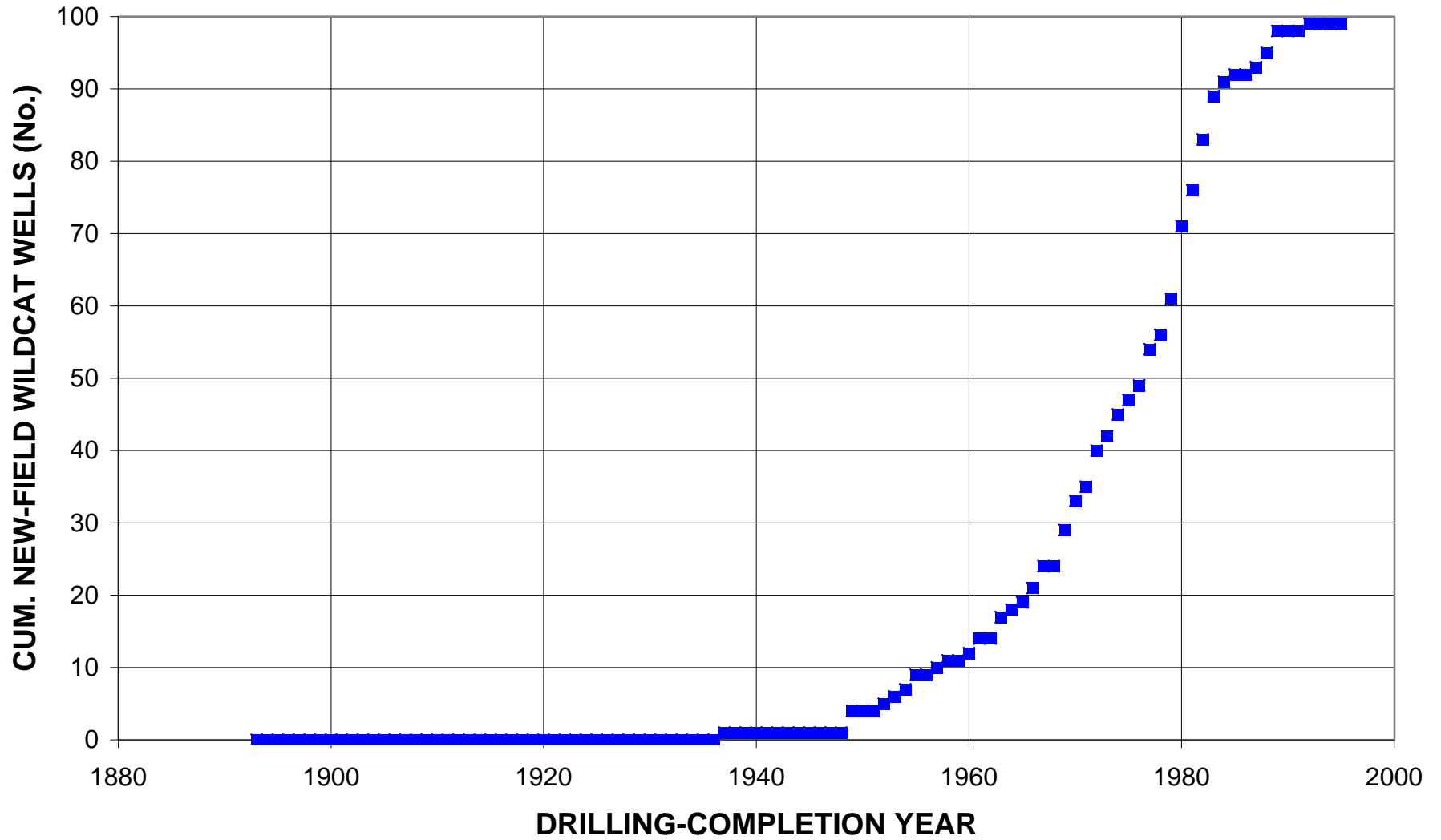
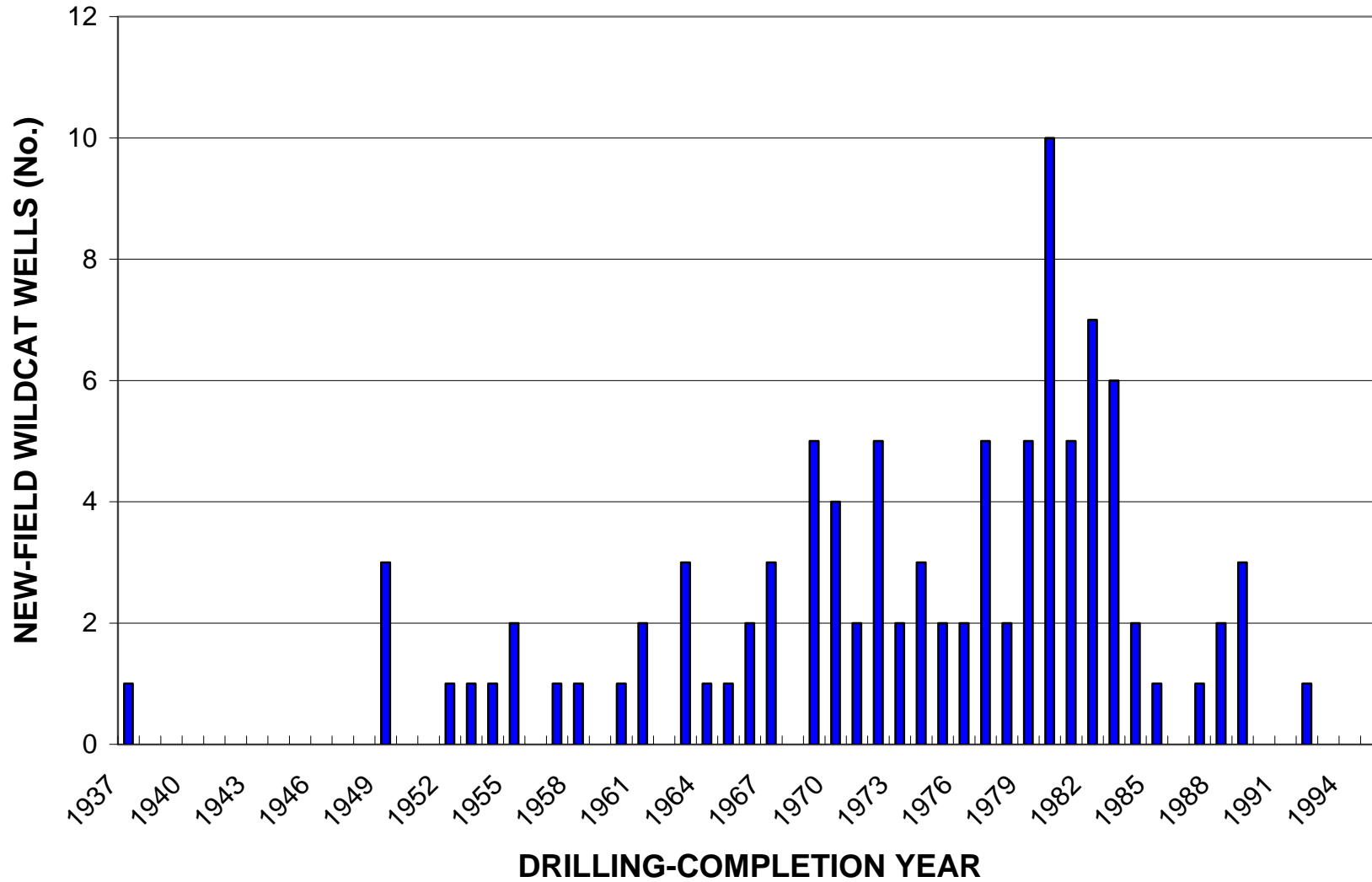


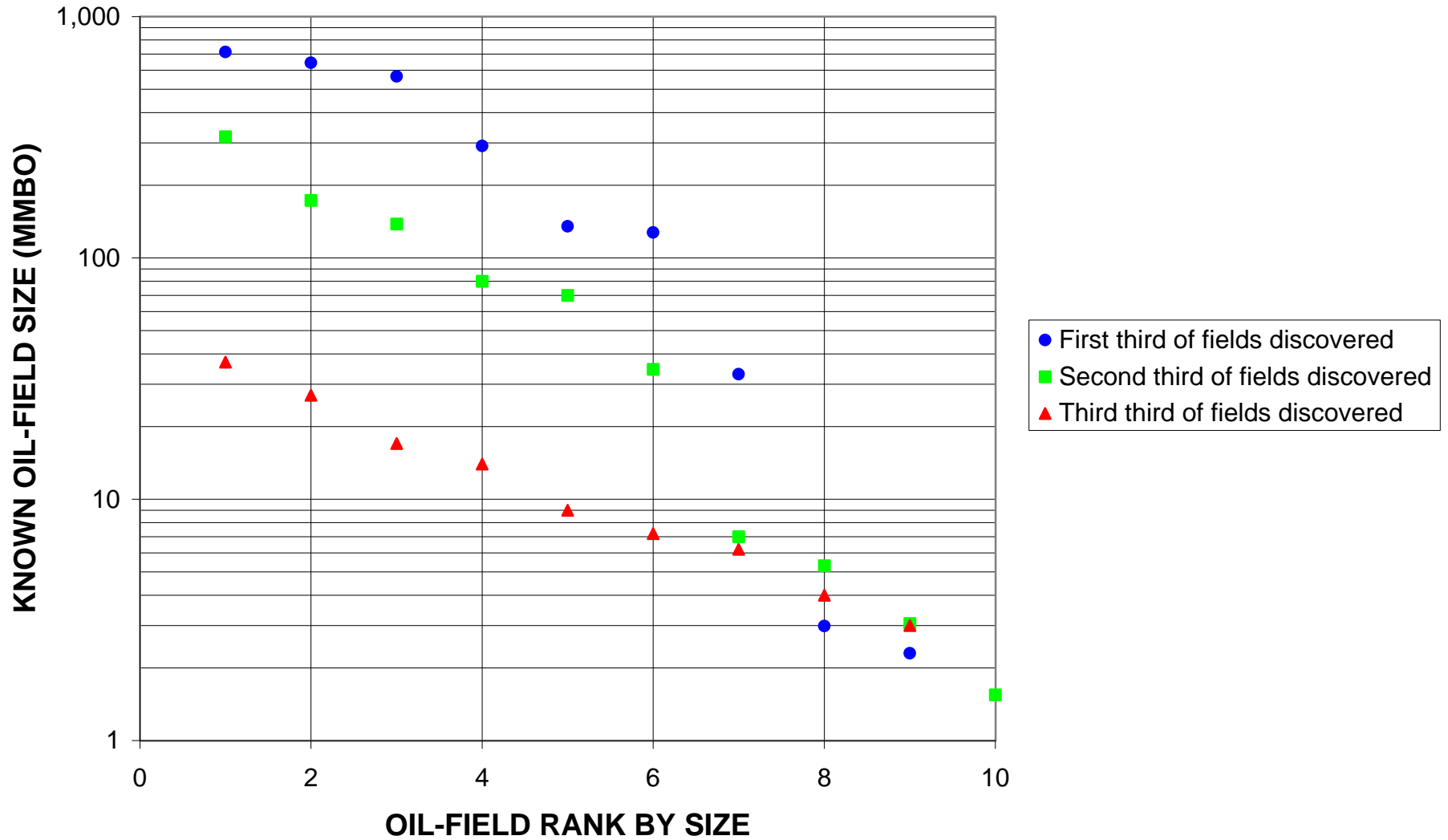
Foldbelt-Foothills, Assessment Unit 11090101



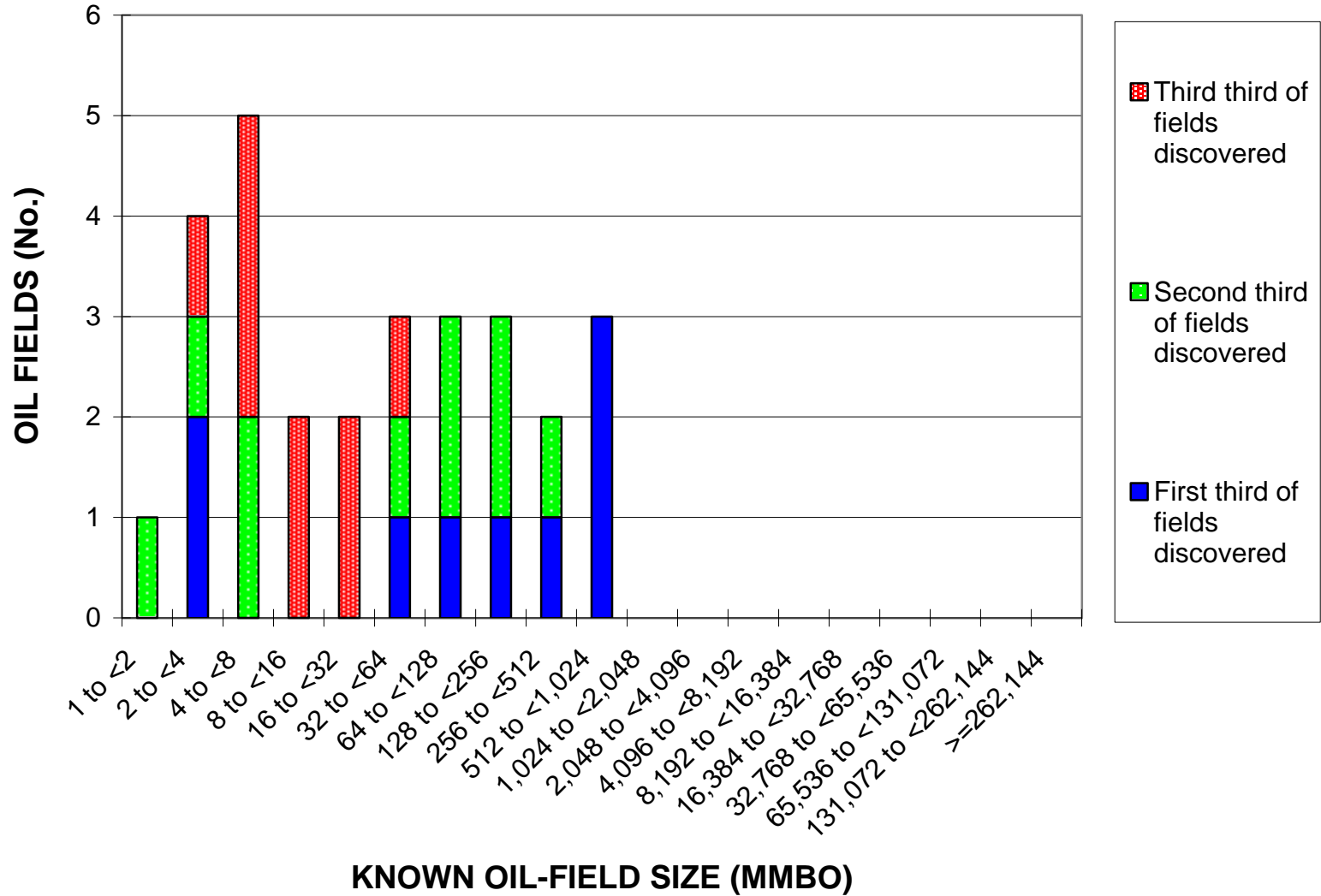
Foldbelt-Foothills, Assessment Unit 11090101



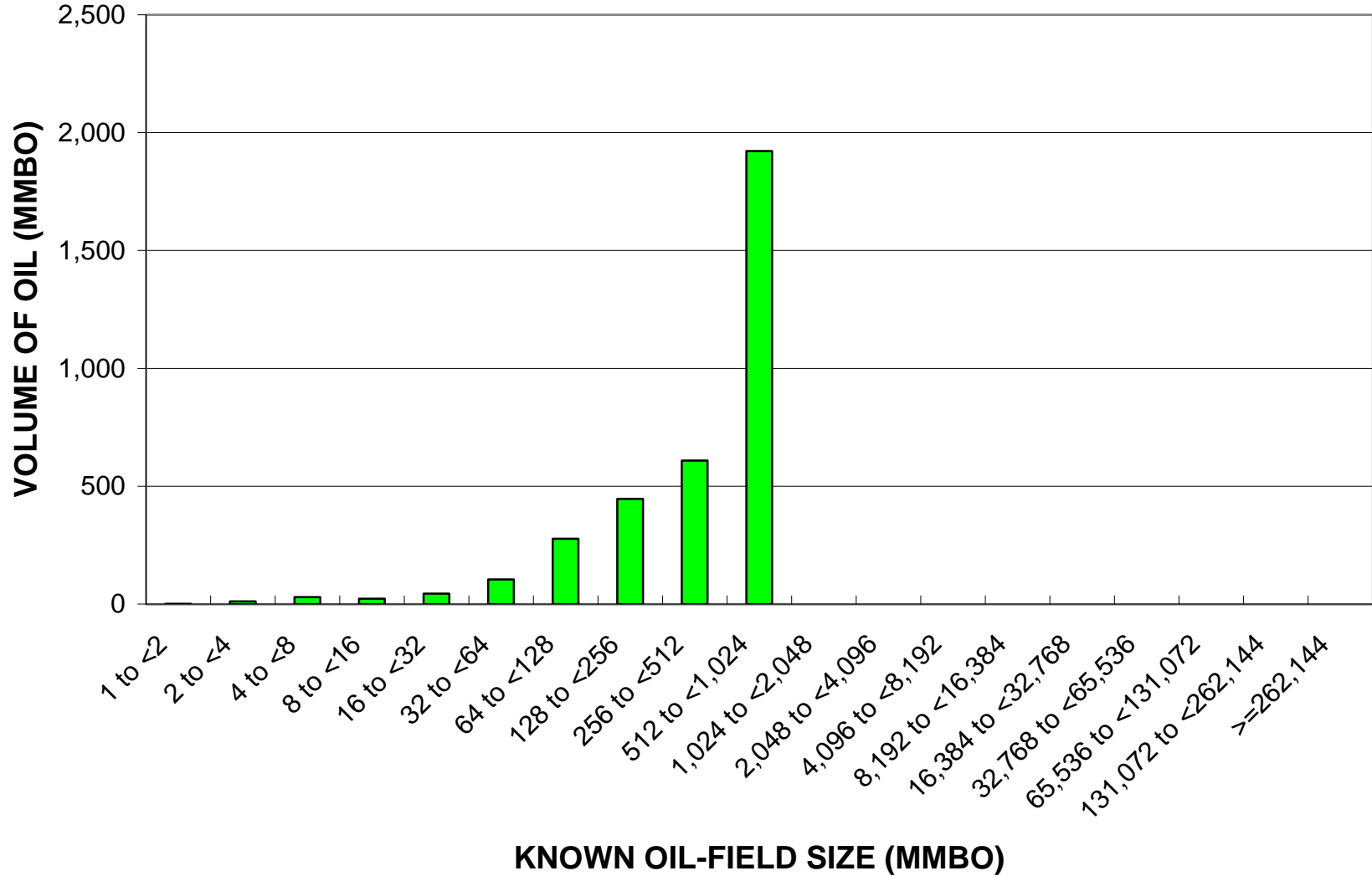
Foldbelt-Foothills, Assessment Unit 11090101



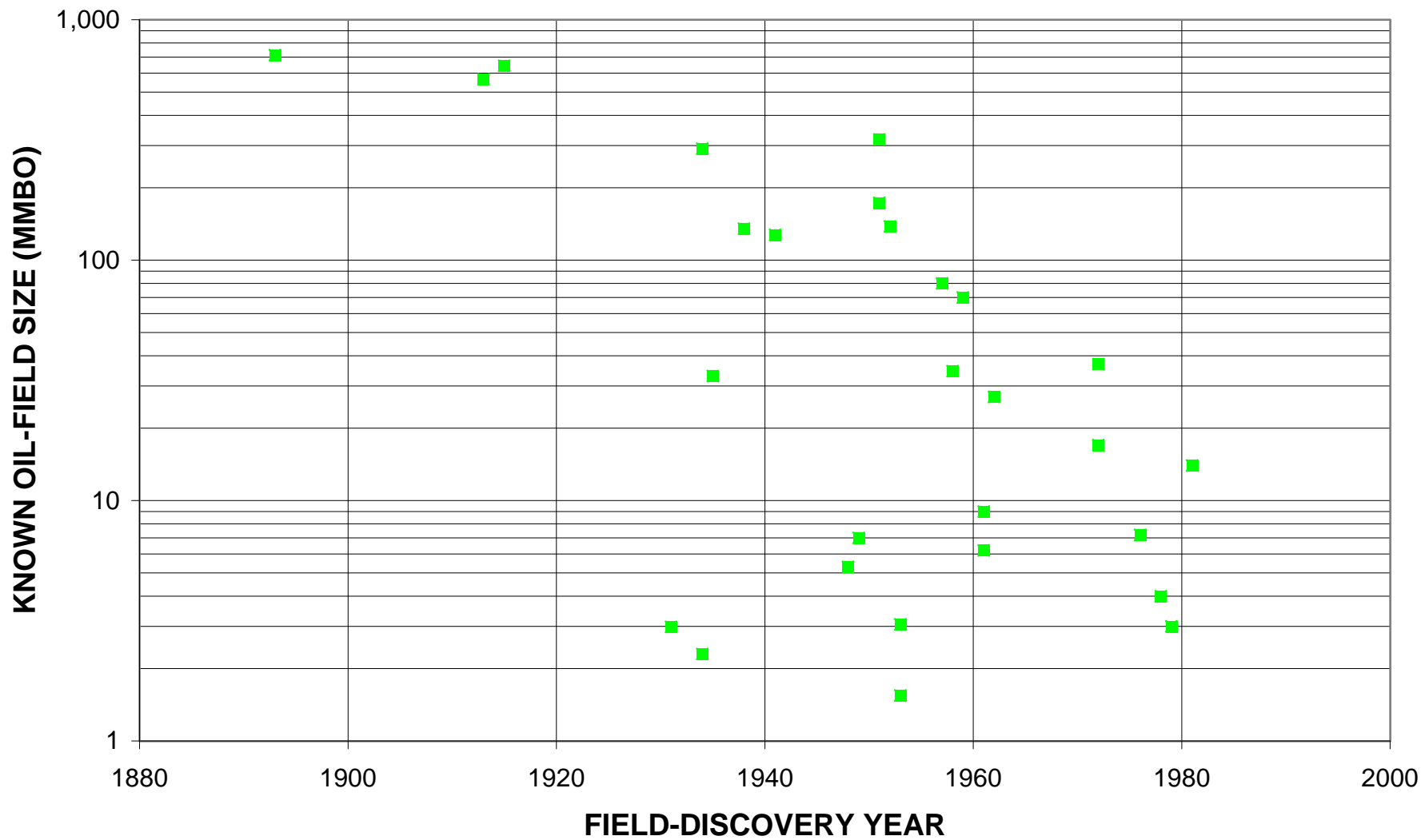
Foldbelt-Foothills, Assessment Unit 11090101



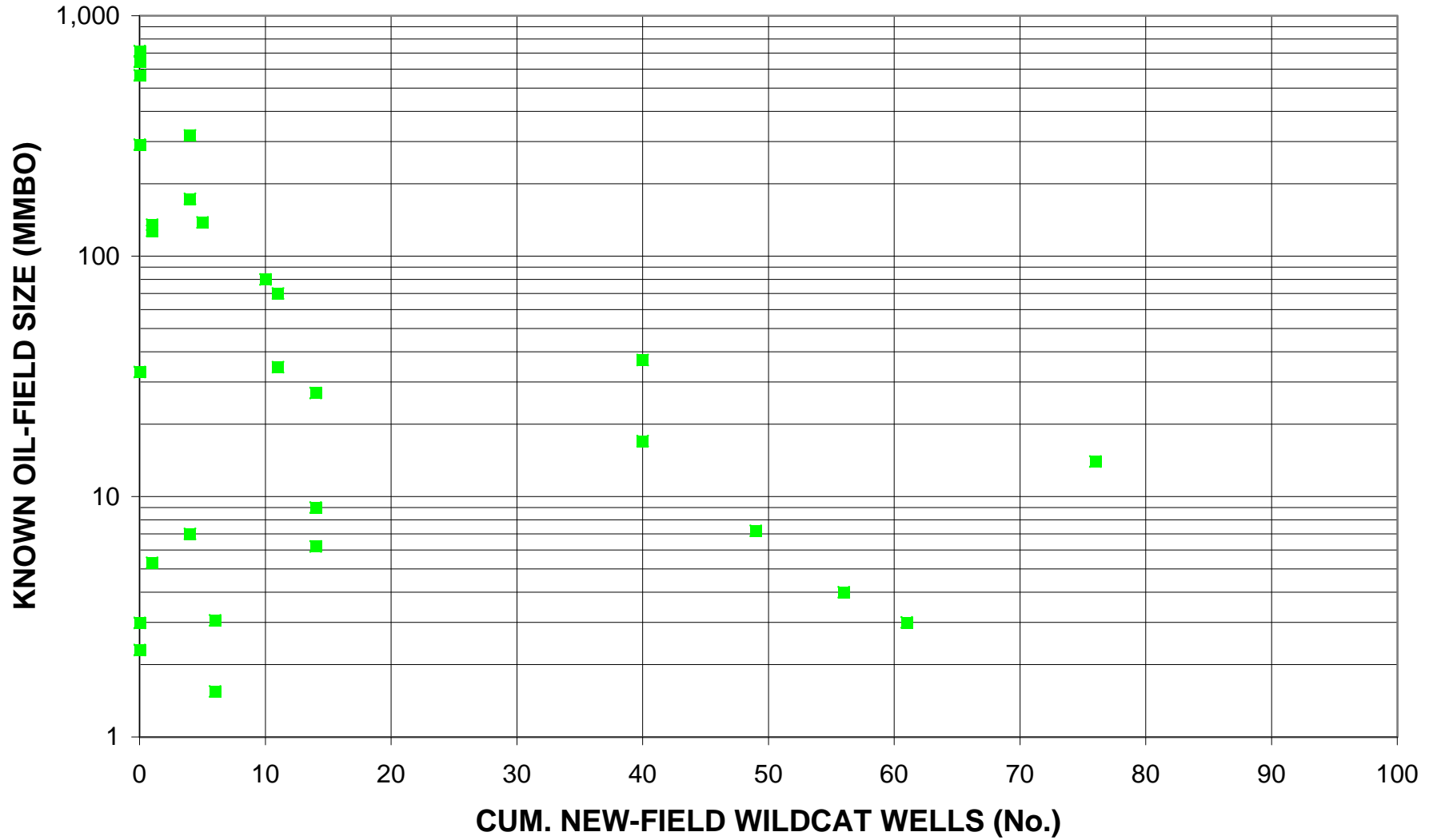
Foldbelt-Foothills, Assessment Unit 11090101



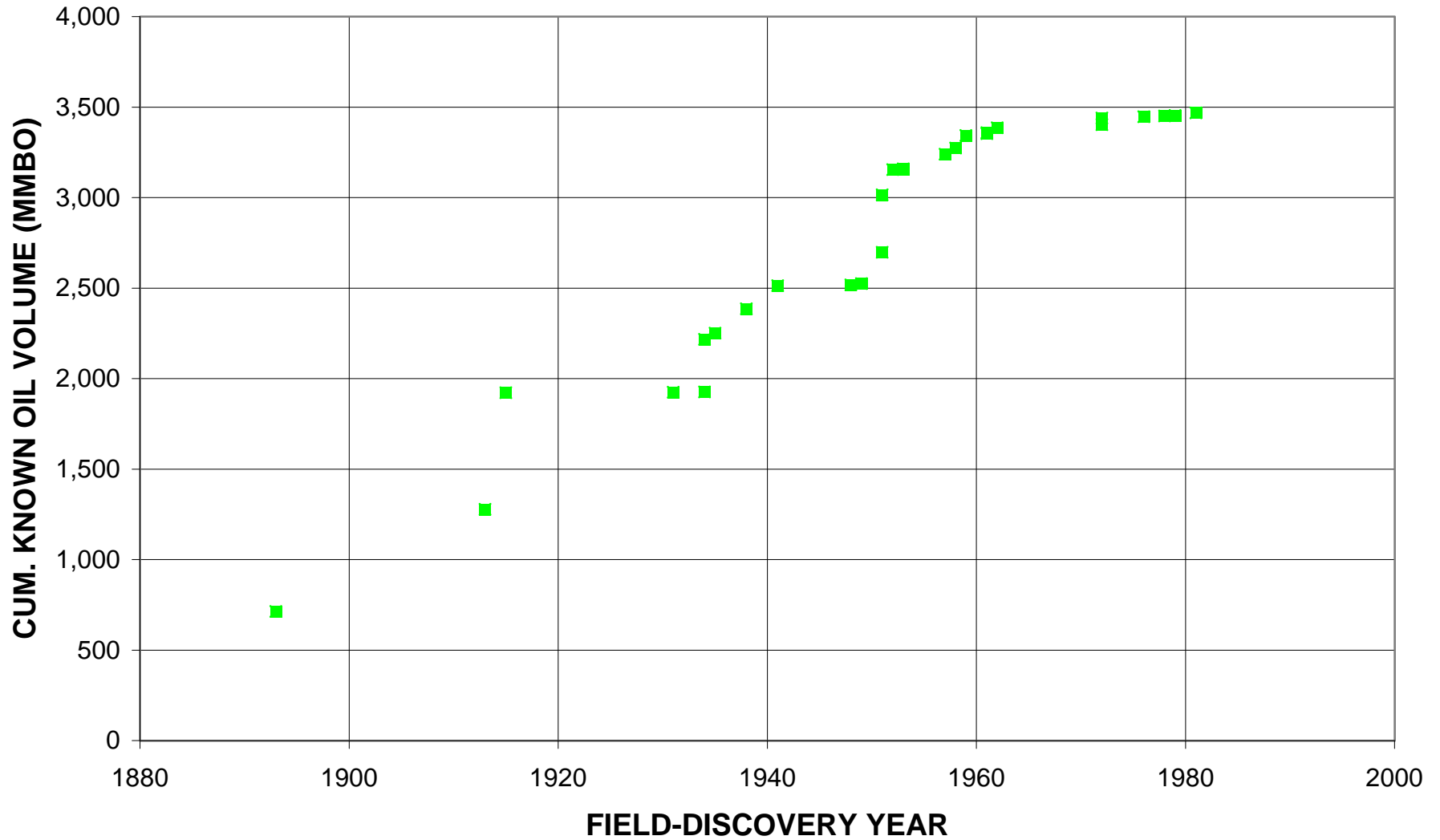
Foldbelt-Foothills, Assessment Unit 11090101



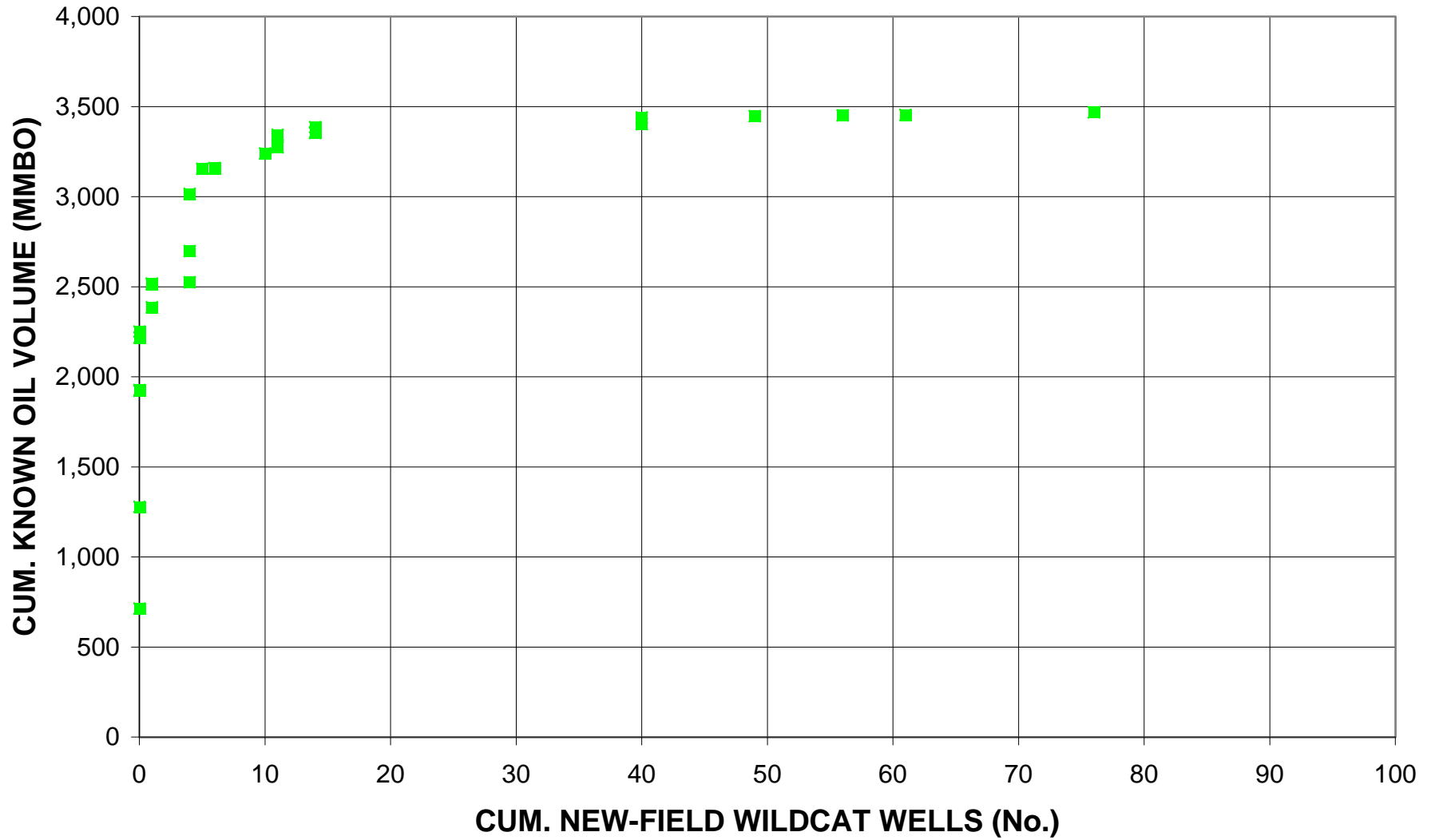
Foldbelt-Foothills, Assessment Unit 11090101



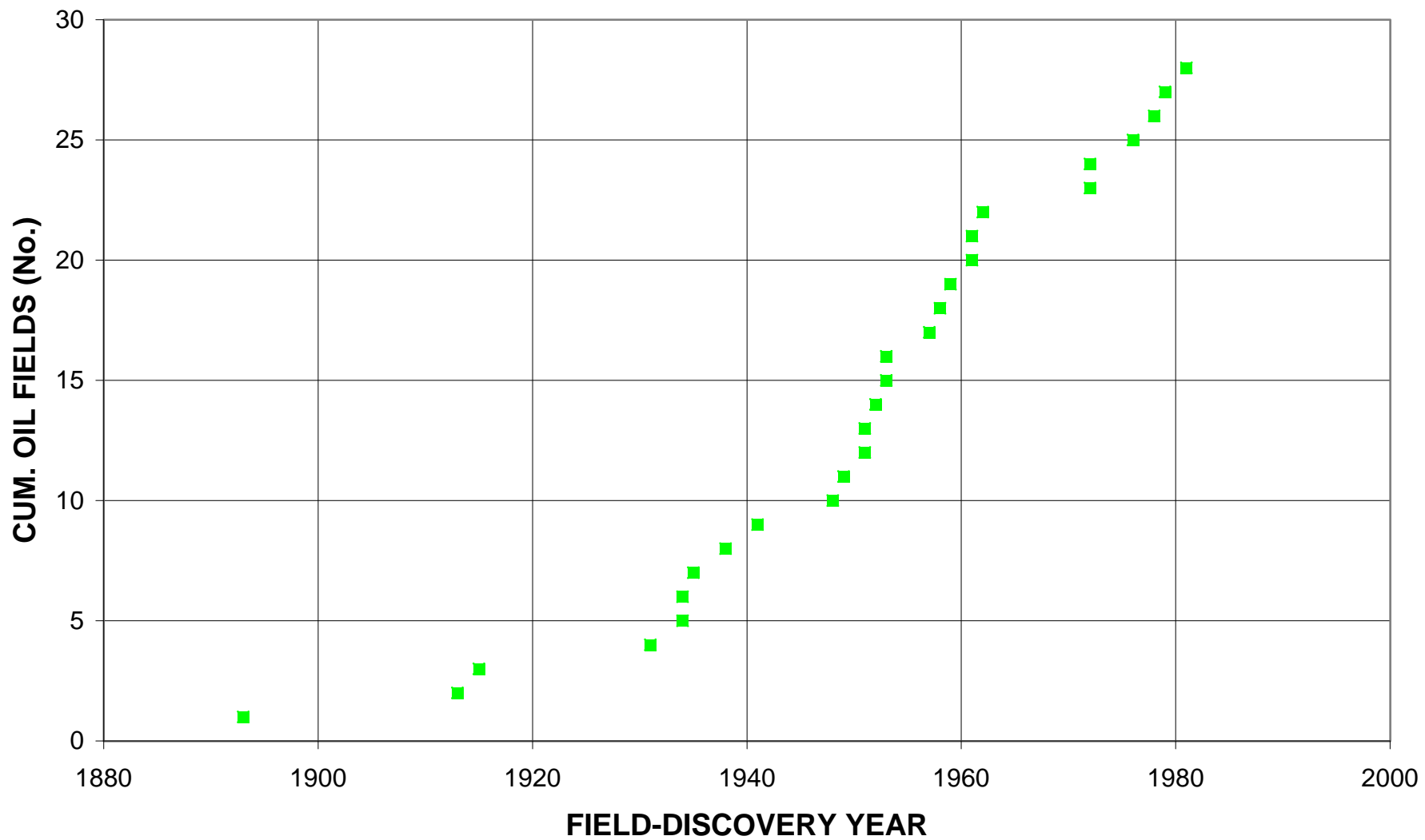
Foldbelt-Foothills, Assessment Unit 11090101



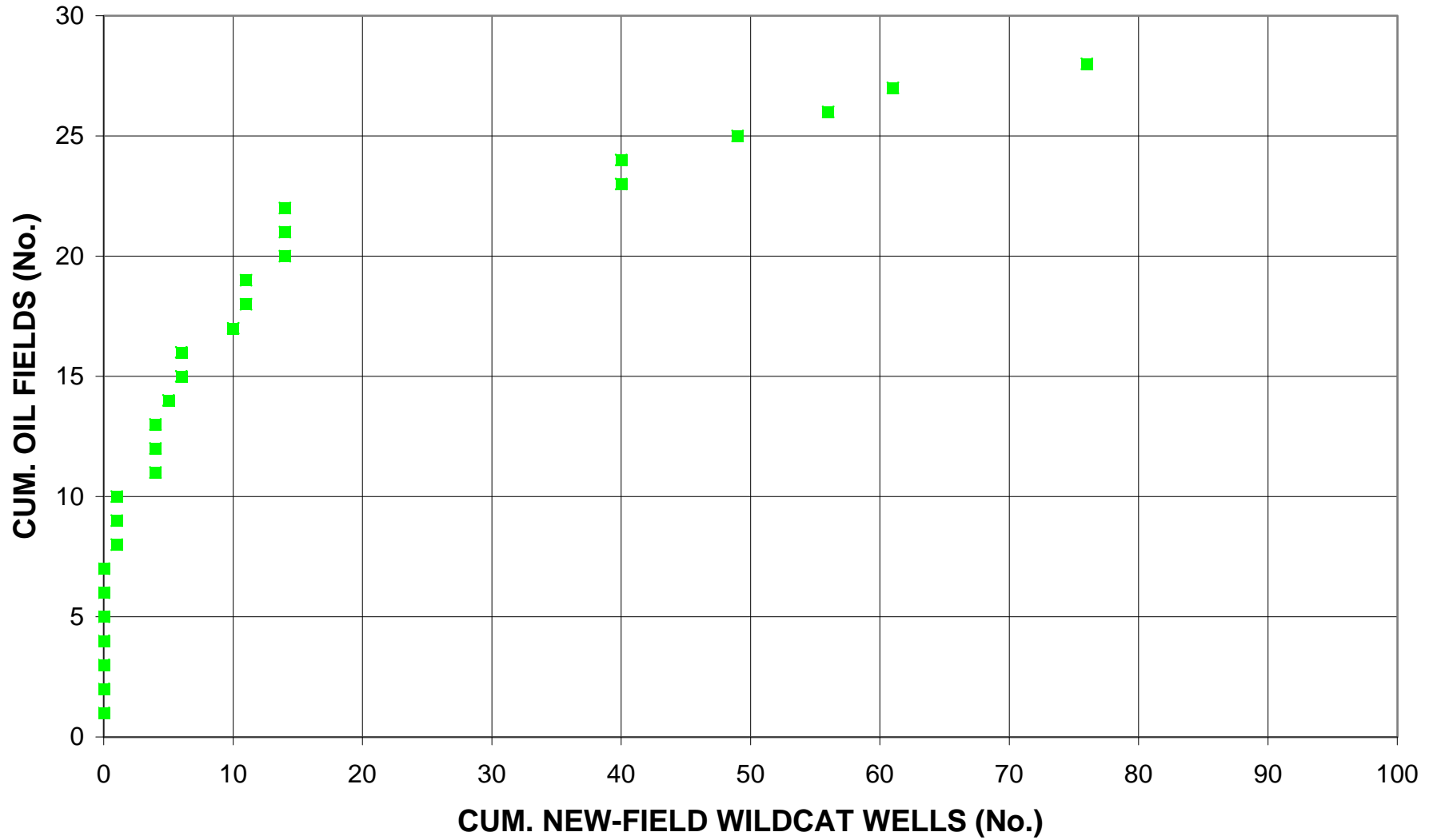
Foldbelt-Foothills, Assessment Unit 11090101



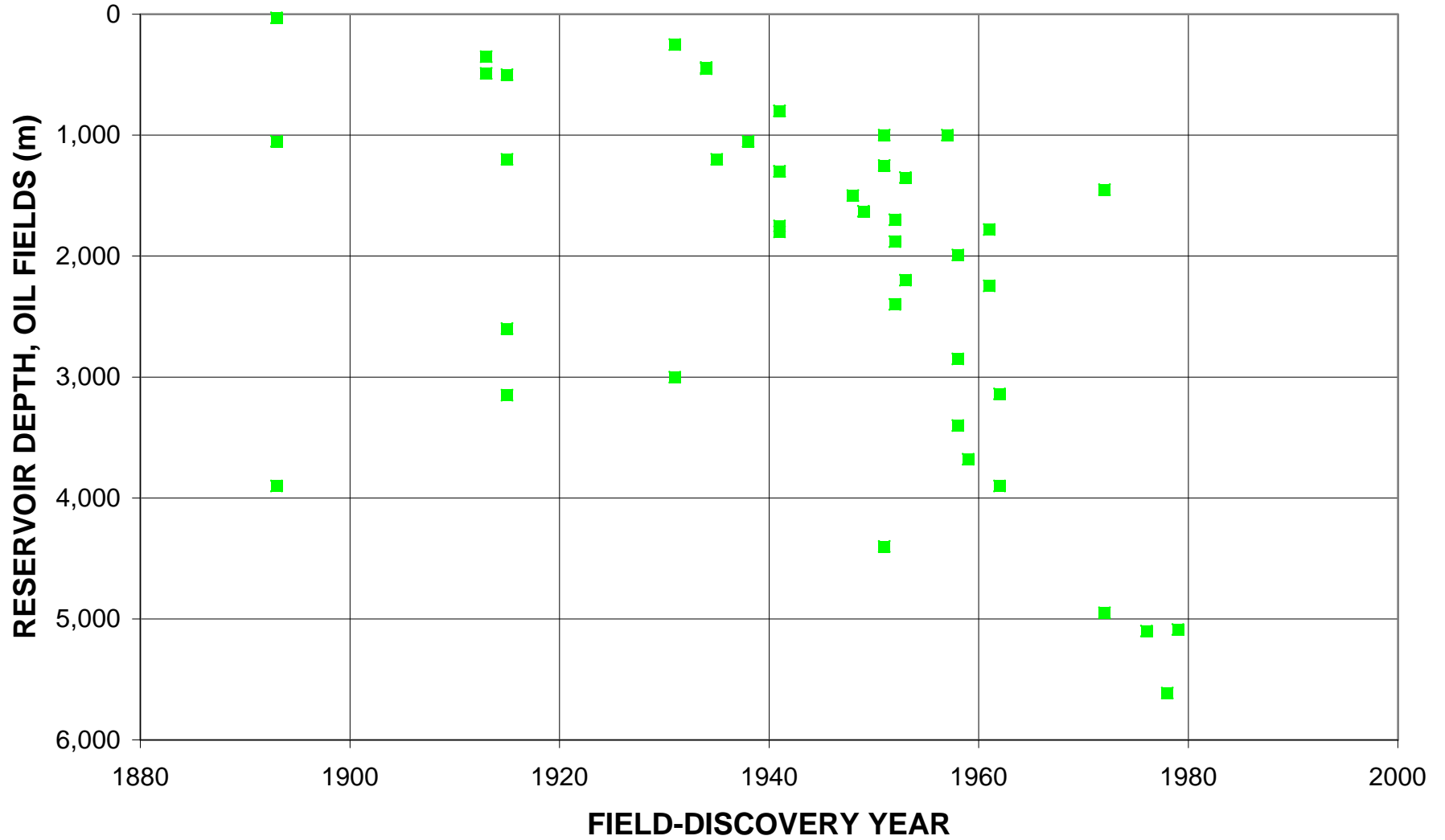
Foldbelt-Foothills, Assessment Unit 11090101



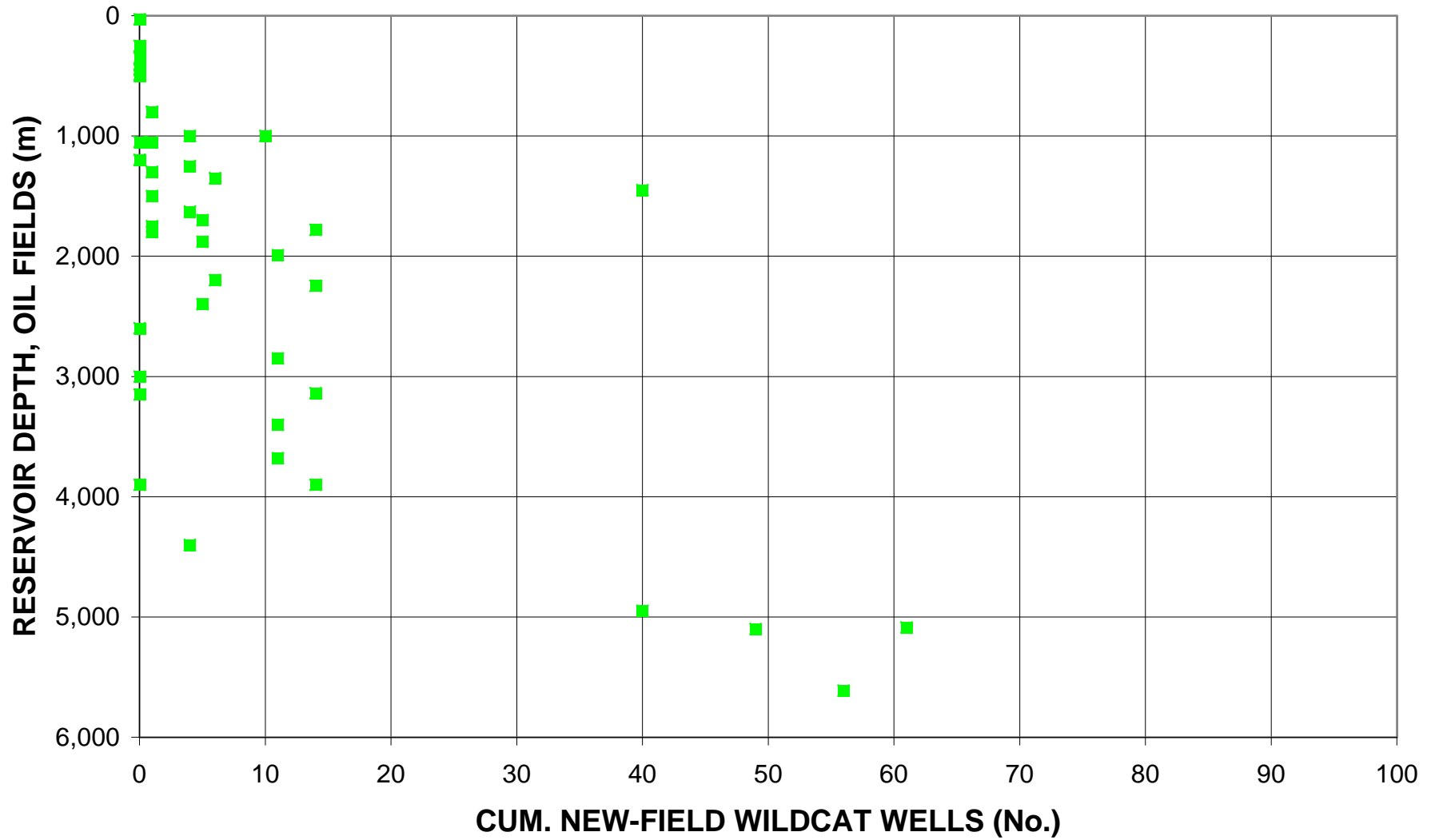
Foldbelt-Foothills, Assessment Unit 11090101



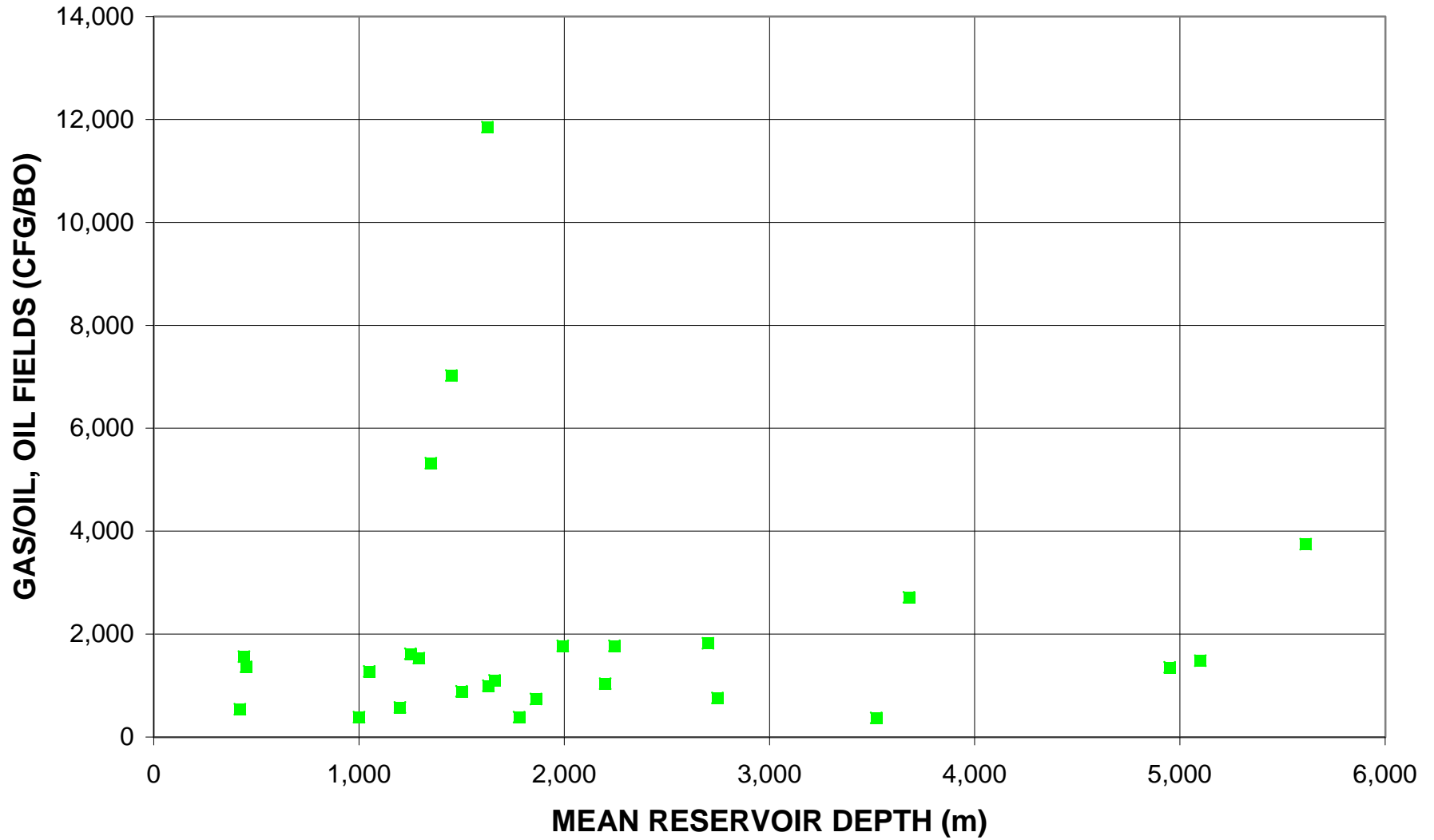
Foldbelt-Foothills, Assessment Unit 11090101



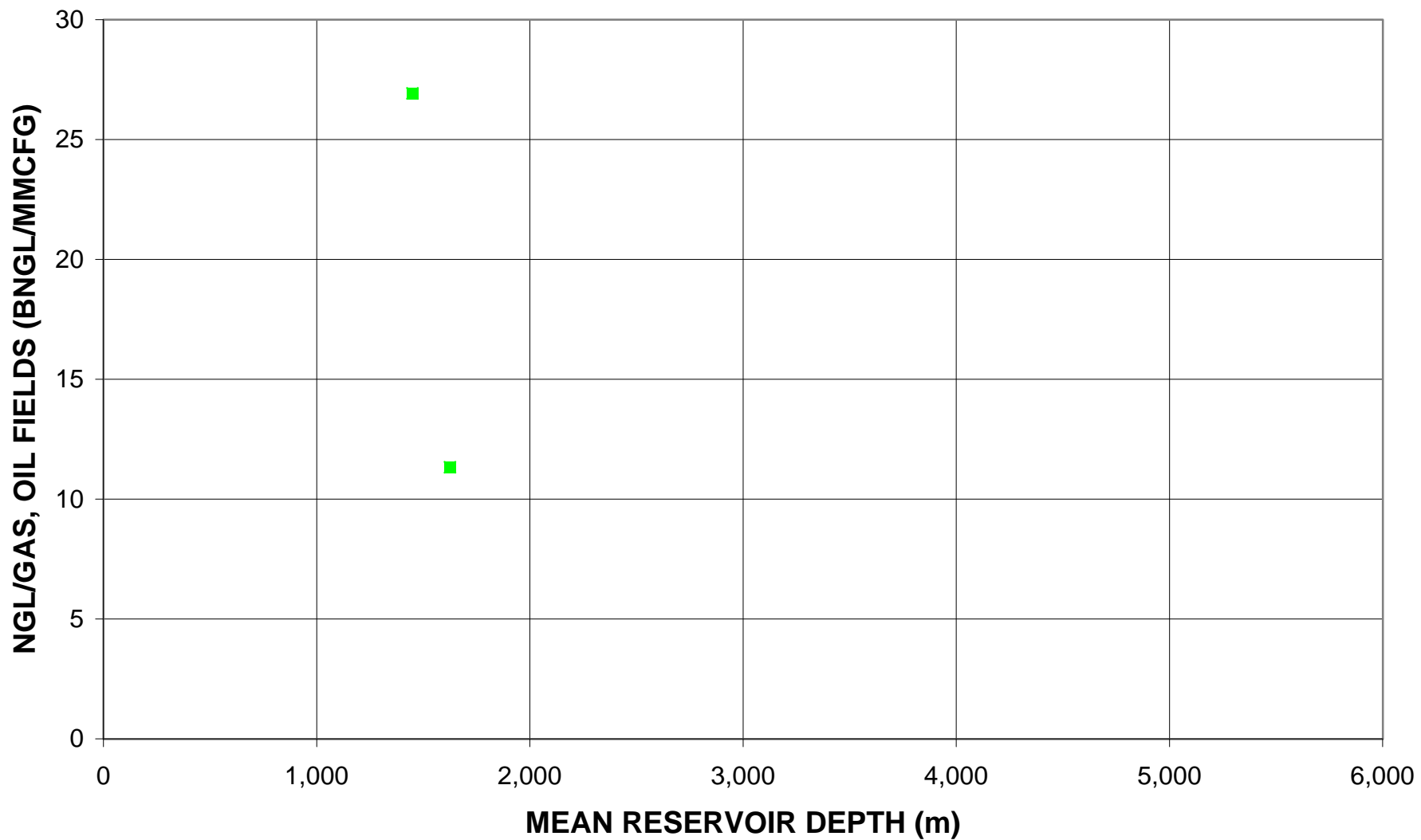
Foldbelt-Foothills, Assessment Unit 11090101



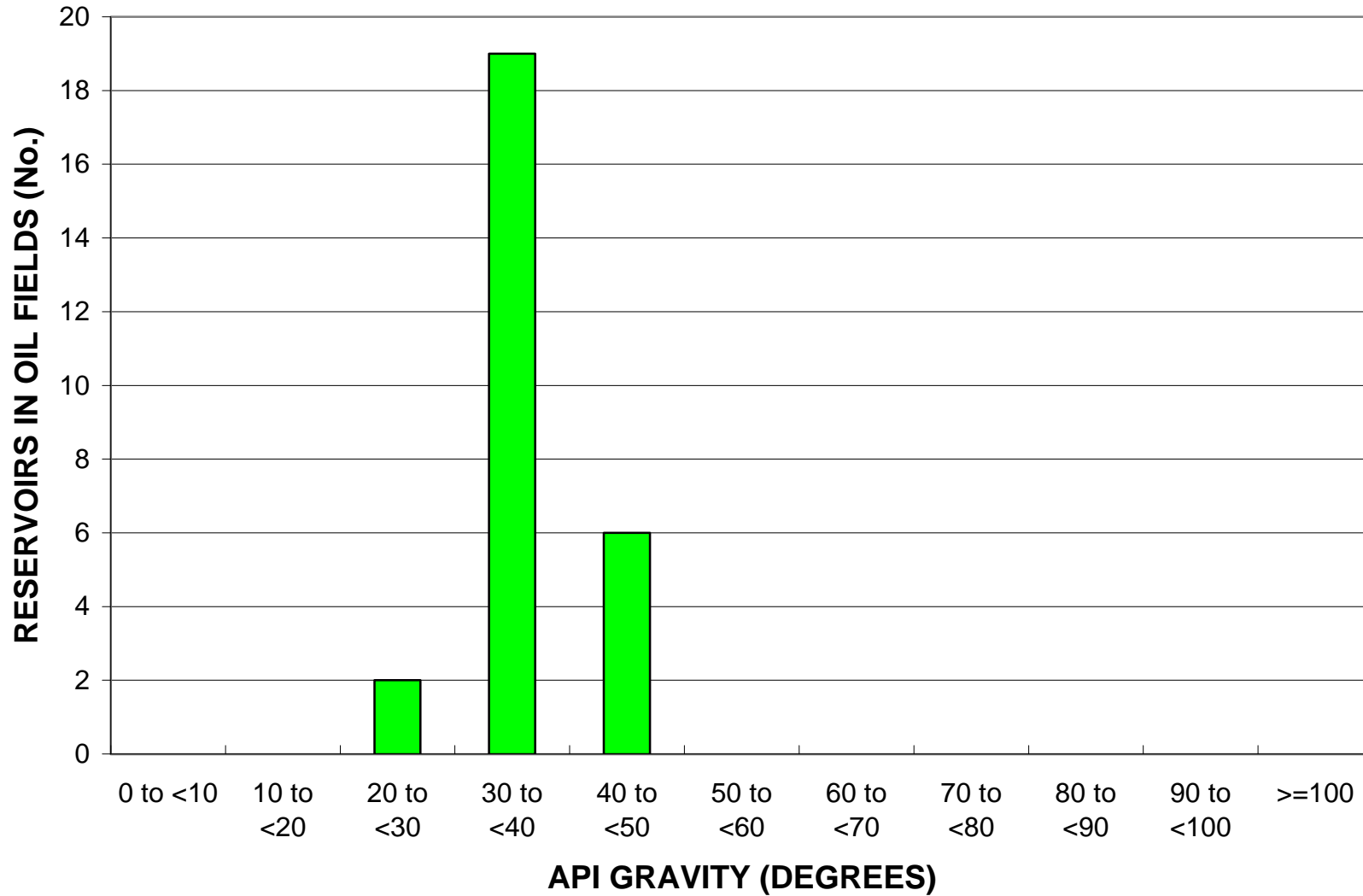
Foldbelt-Foothills, Assessment Unit 11090101



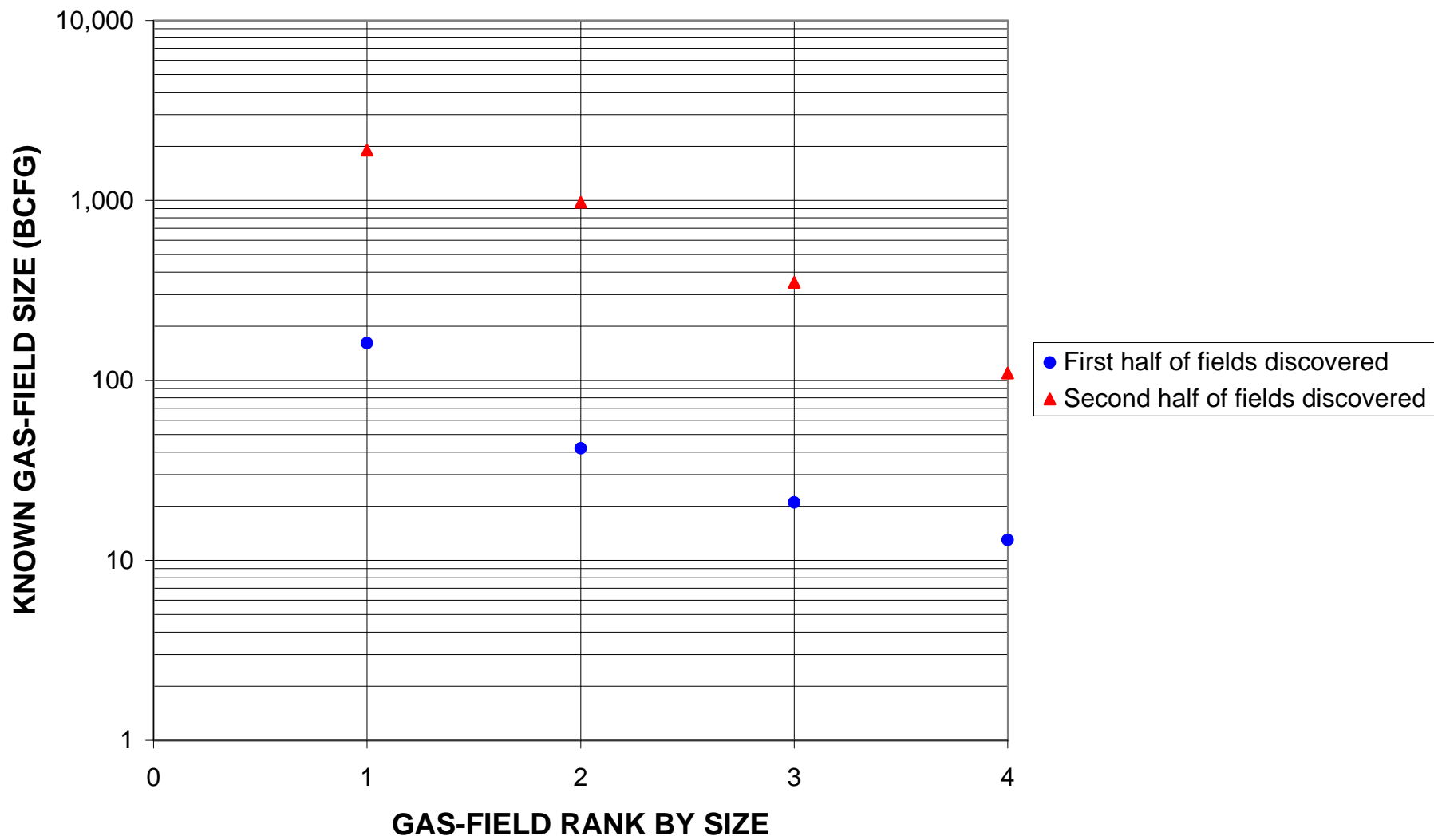
Foldbelt-Foothills, Assessment Unit 11090101



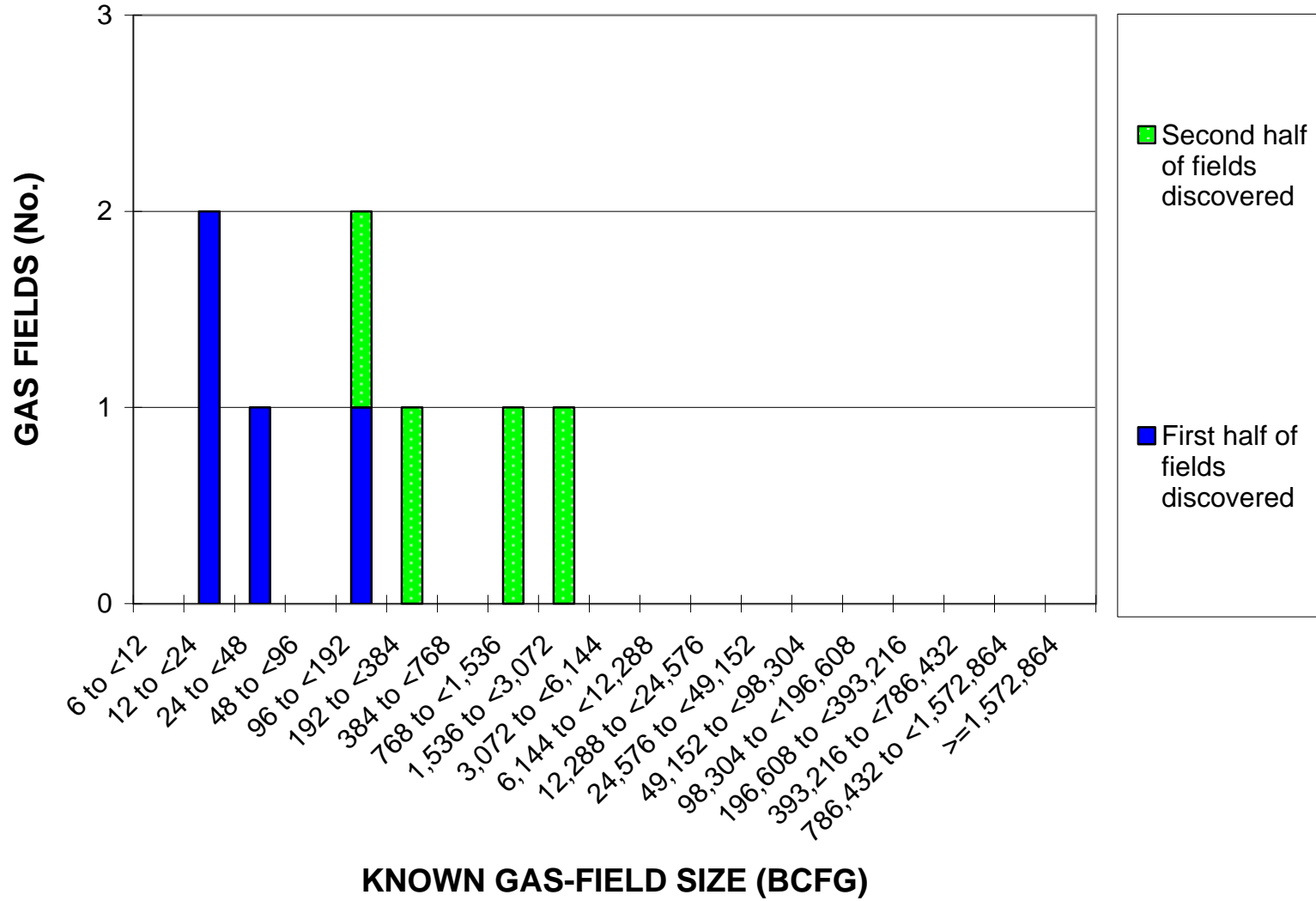
Foldbelt-Foothills, Assessment Unit 11090101



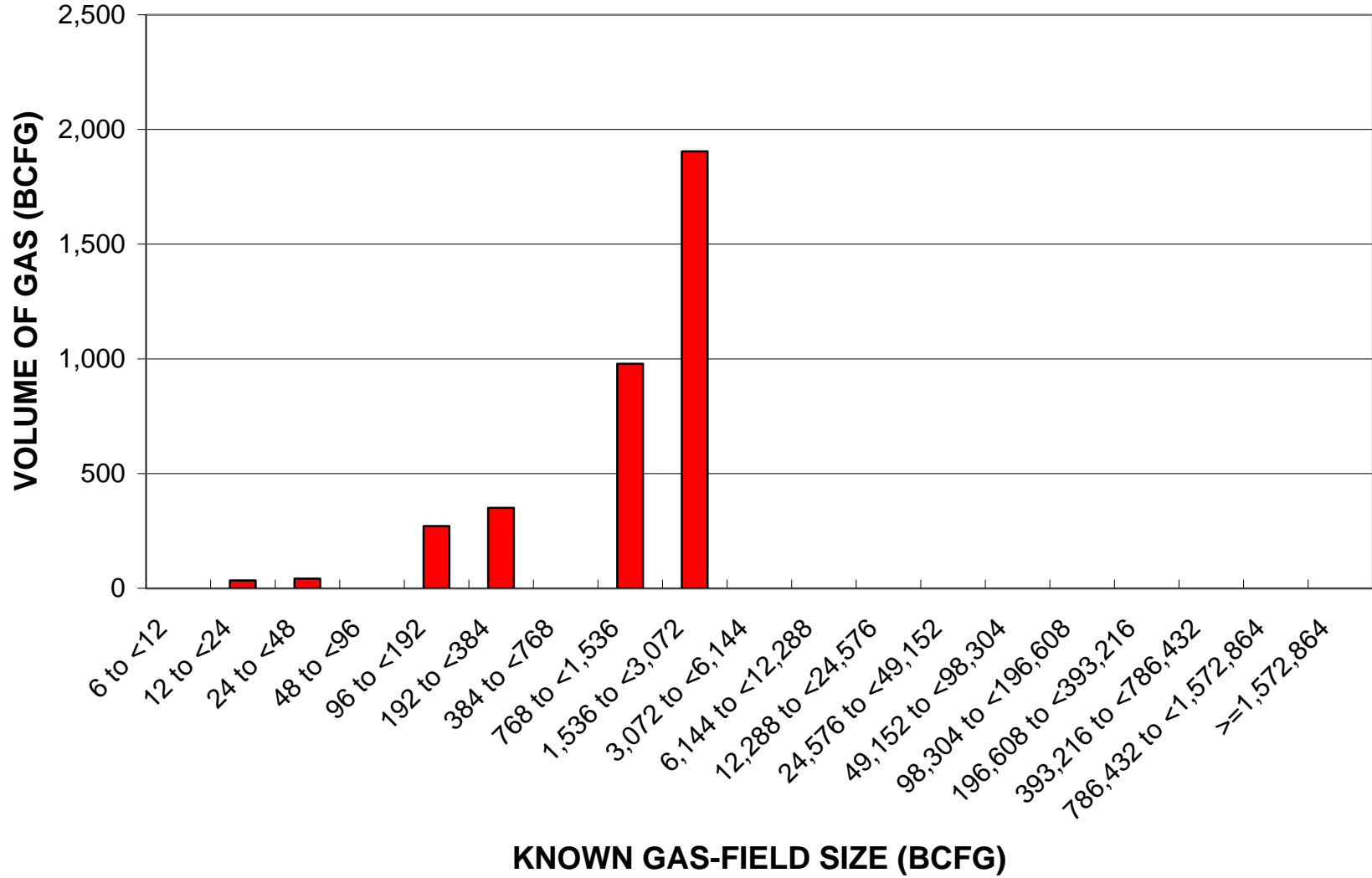
Foldbelt-Foothills, Assessment Unit 11090101



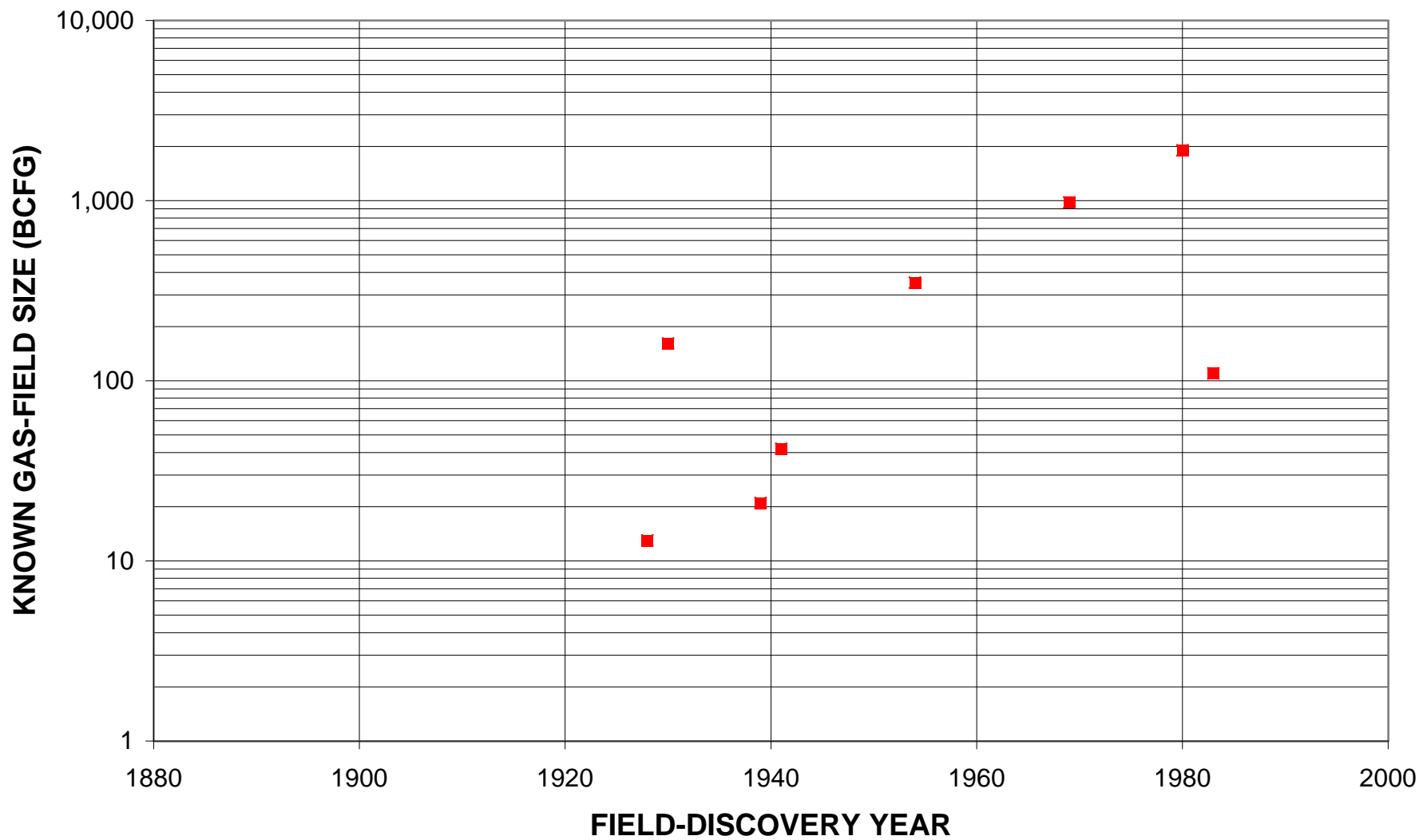
Foldbelt-Foothills, Assessment Unit 11090101



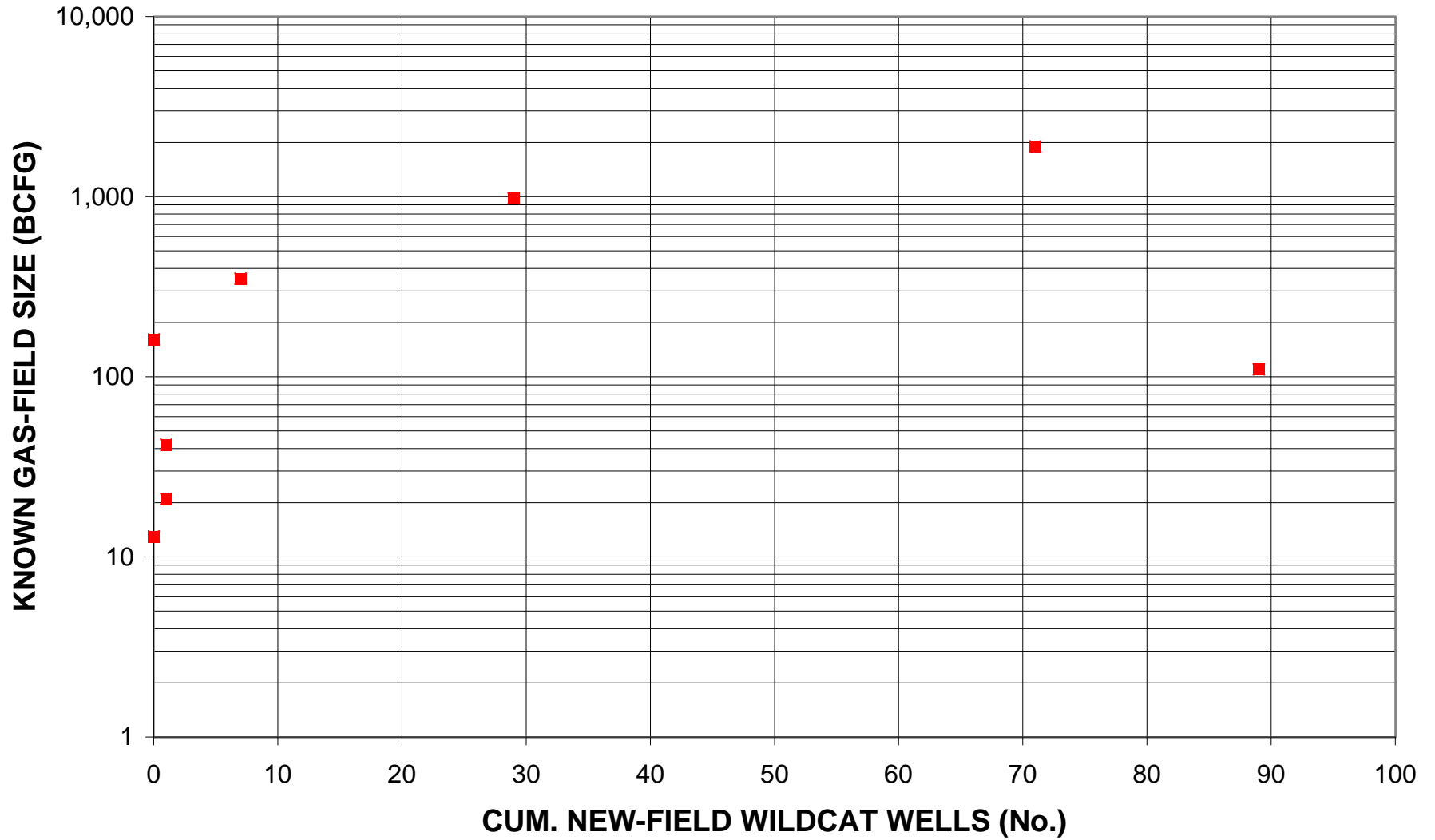
Foldbelt-Foothills, Assessment Unit 11090101



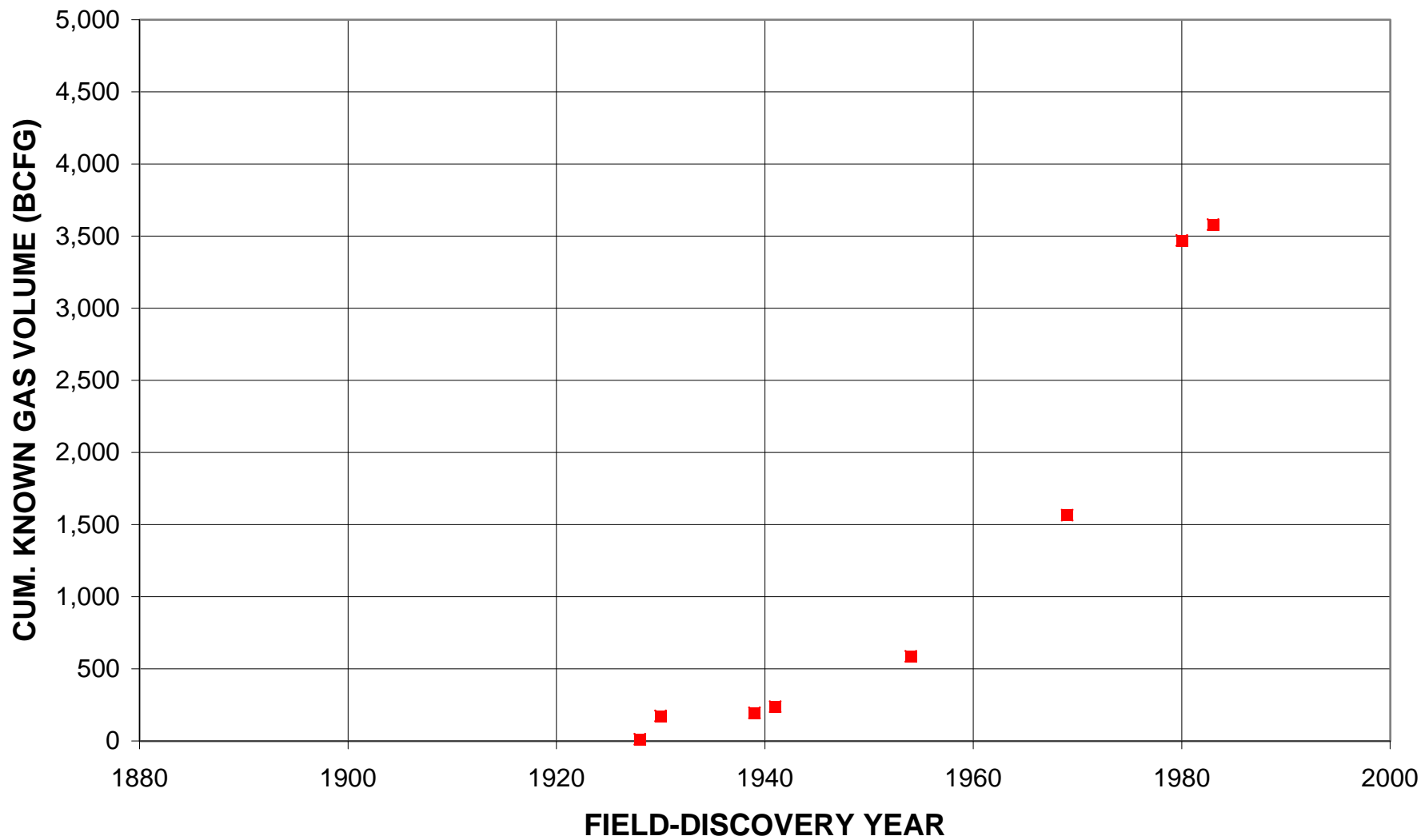
Foldbelt-Foothills, Assessment Unit 11090101



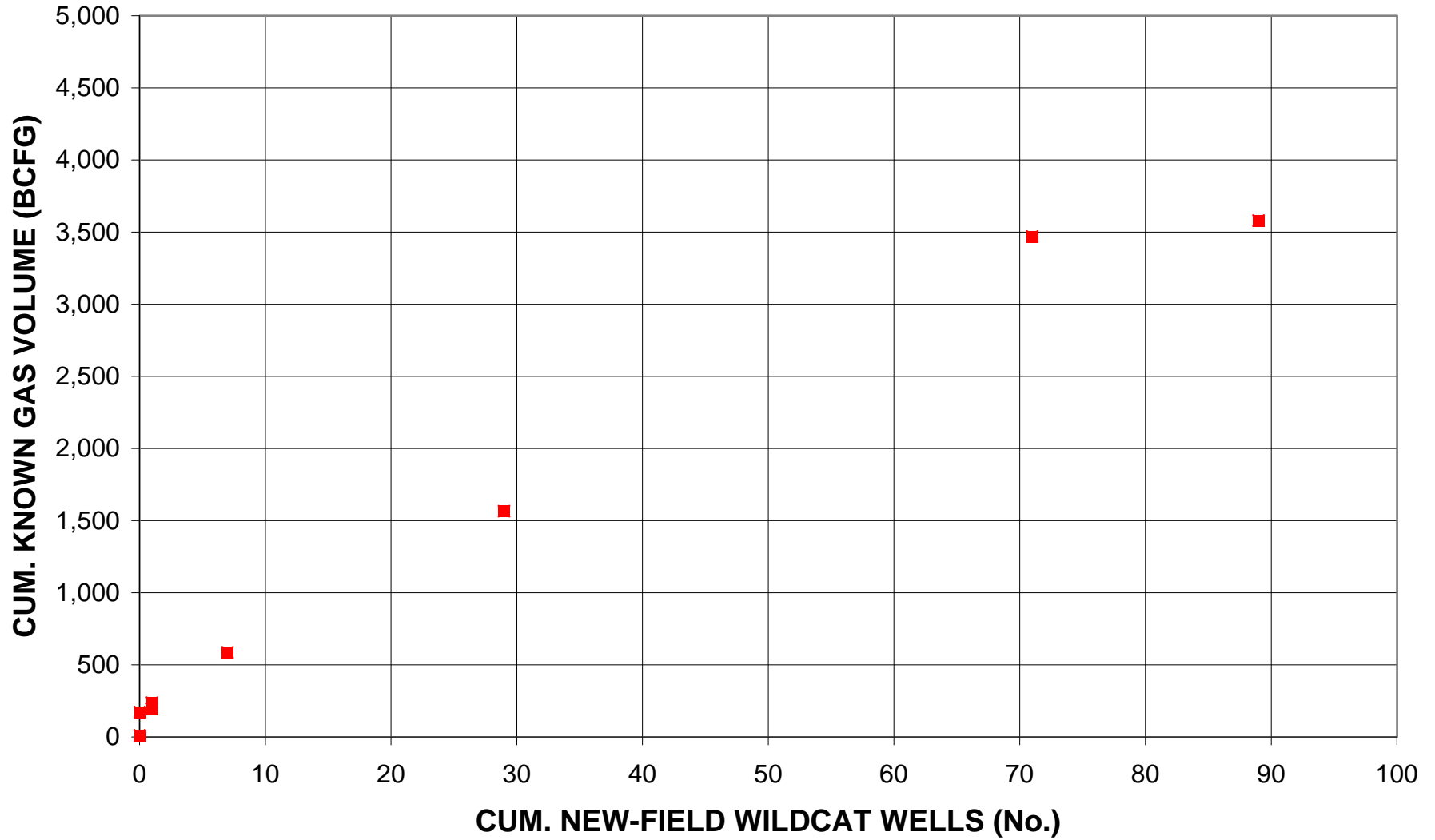
Foldbelt-Foothills, Assessment Unit 11090101



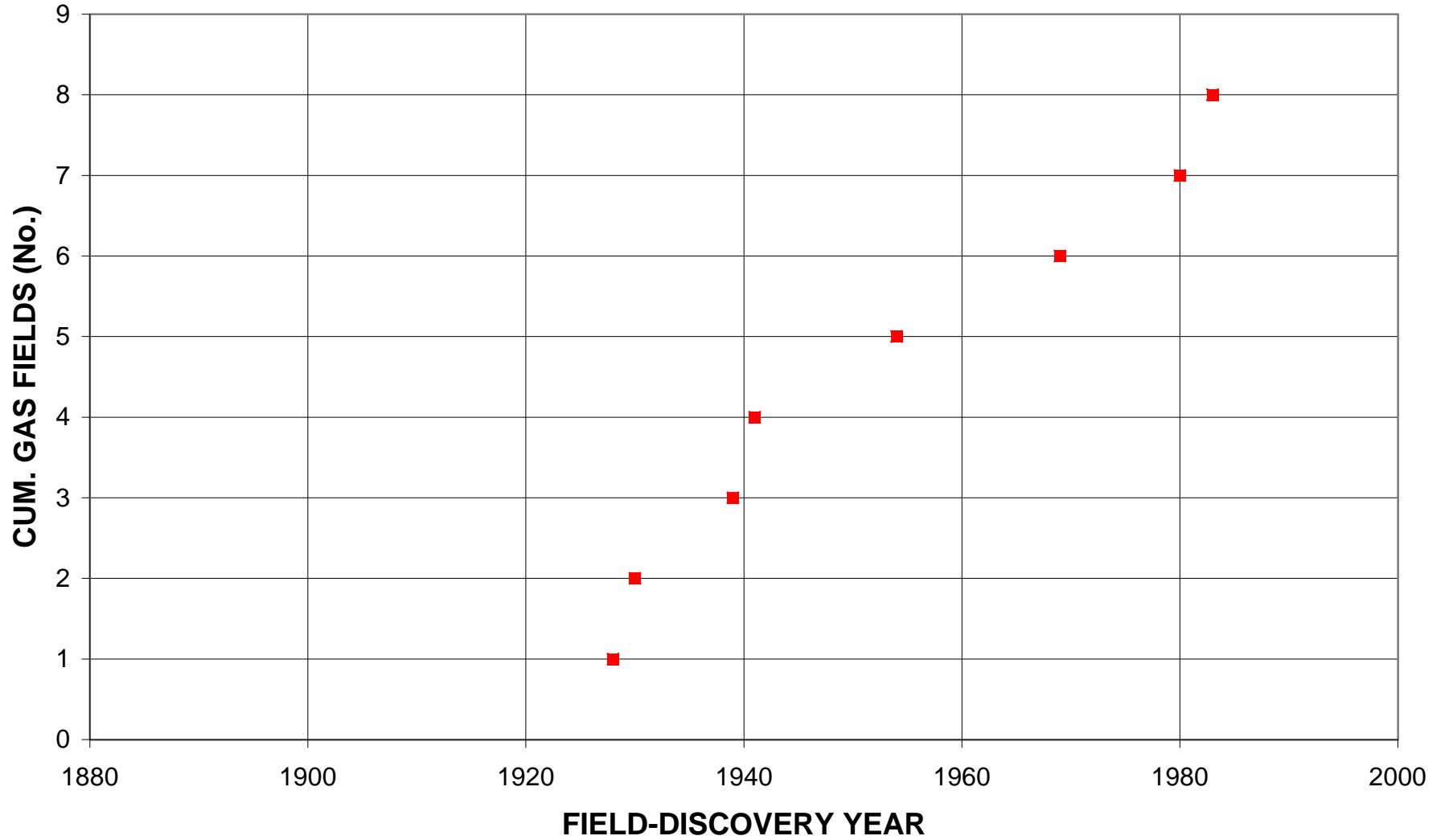
Foldbelt-Foothills, Assessment Unit 11090101



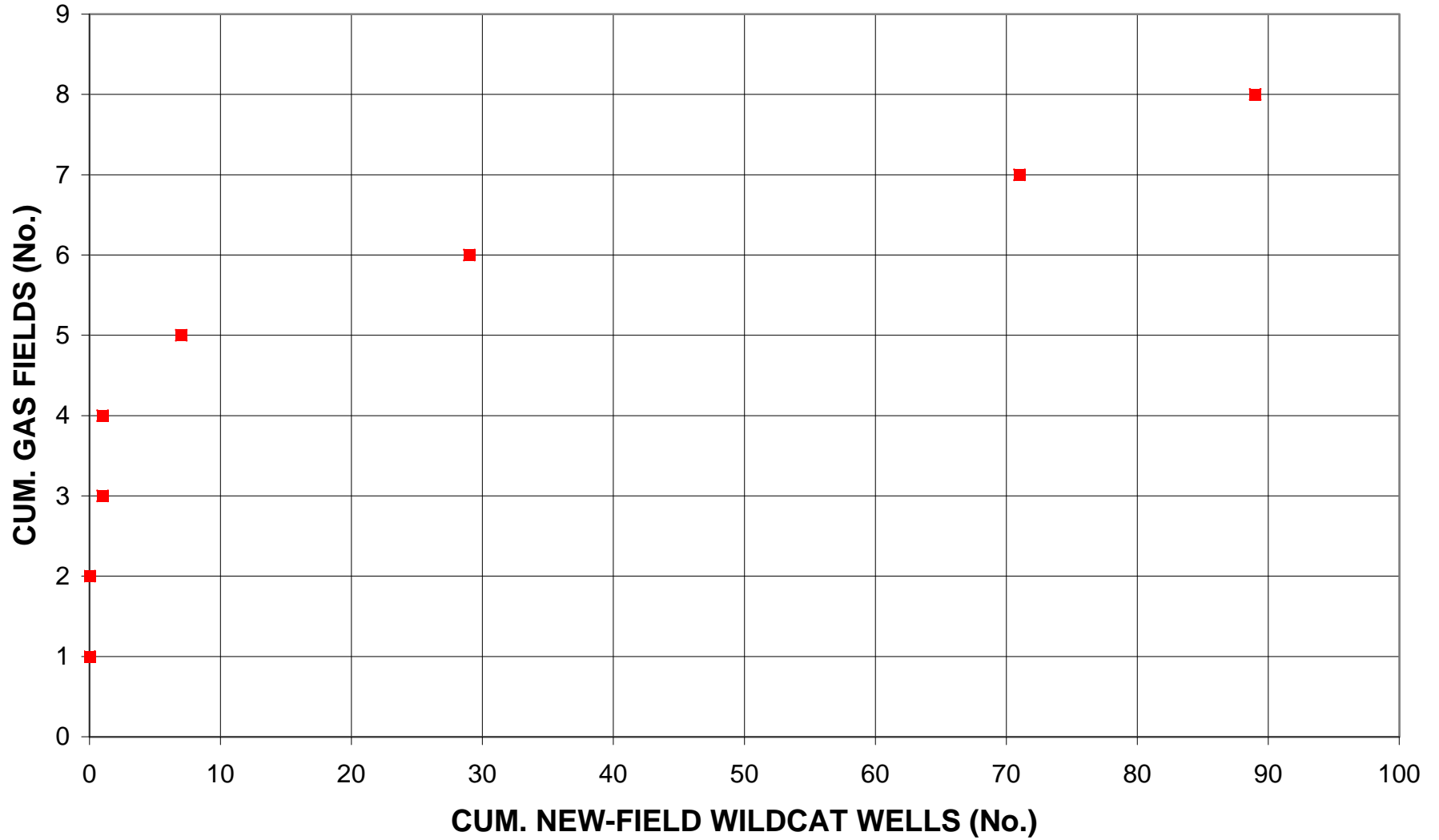
Foldbelt-Foothills, Assessment Unit 11090101



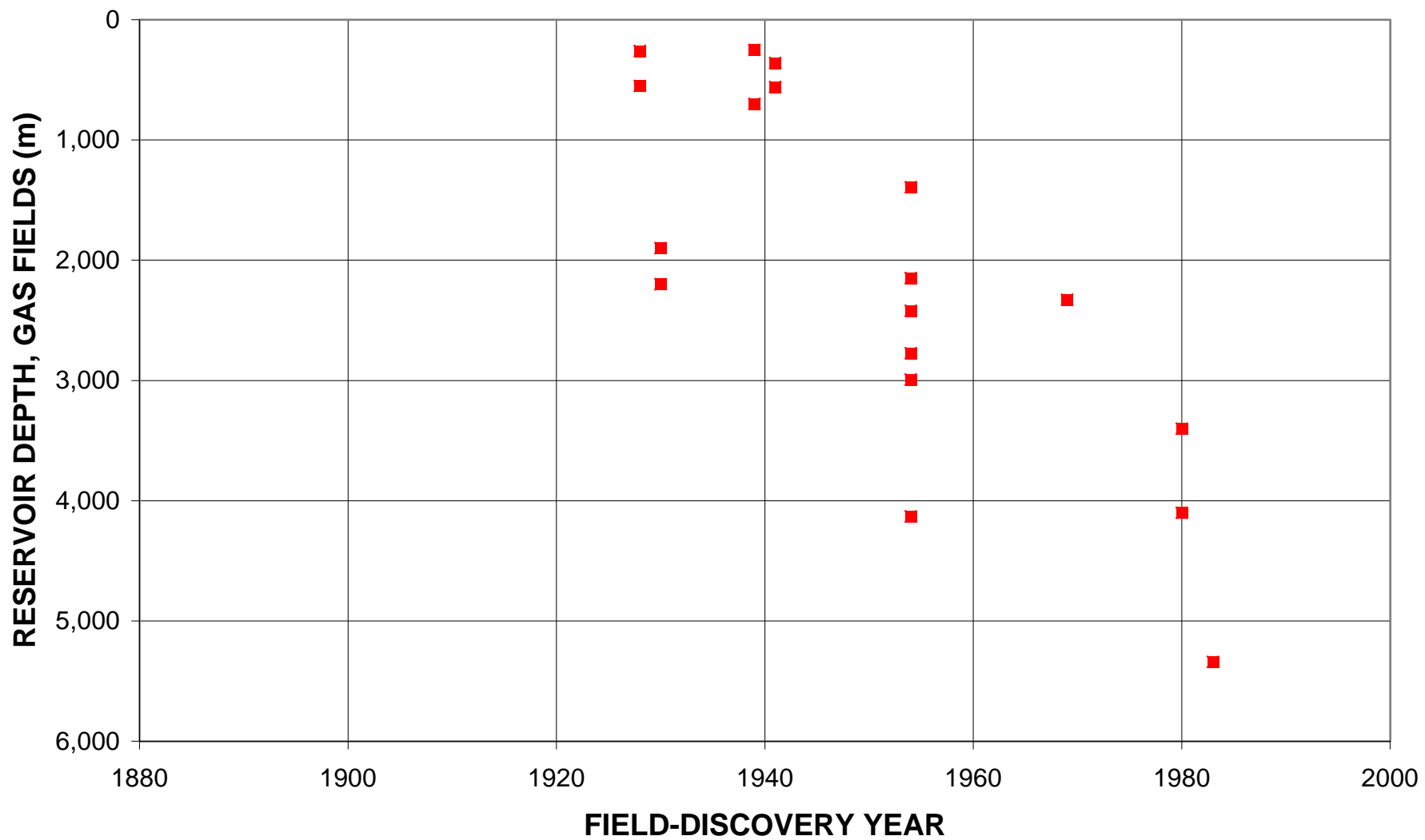
Foldbelt-Foothills, Assessment Unit 11090101



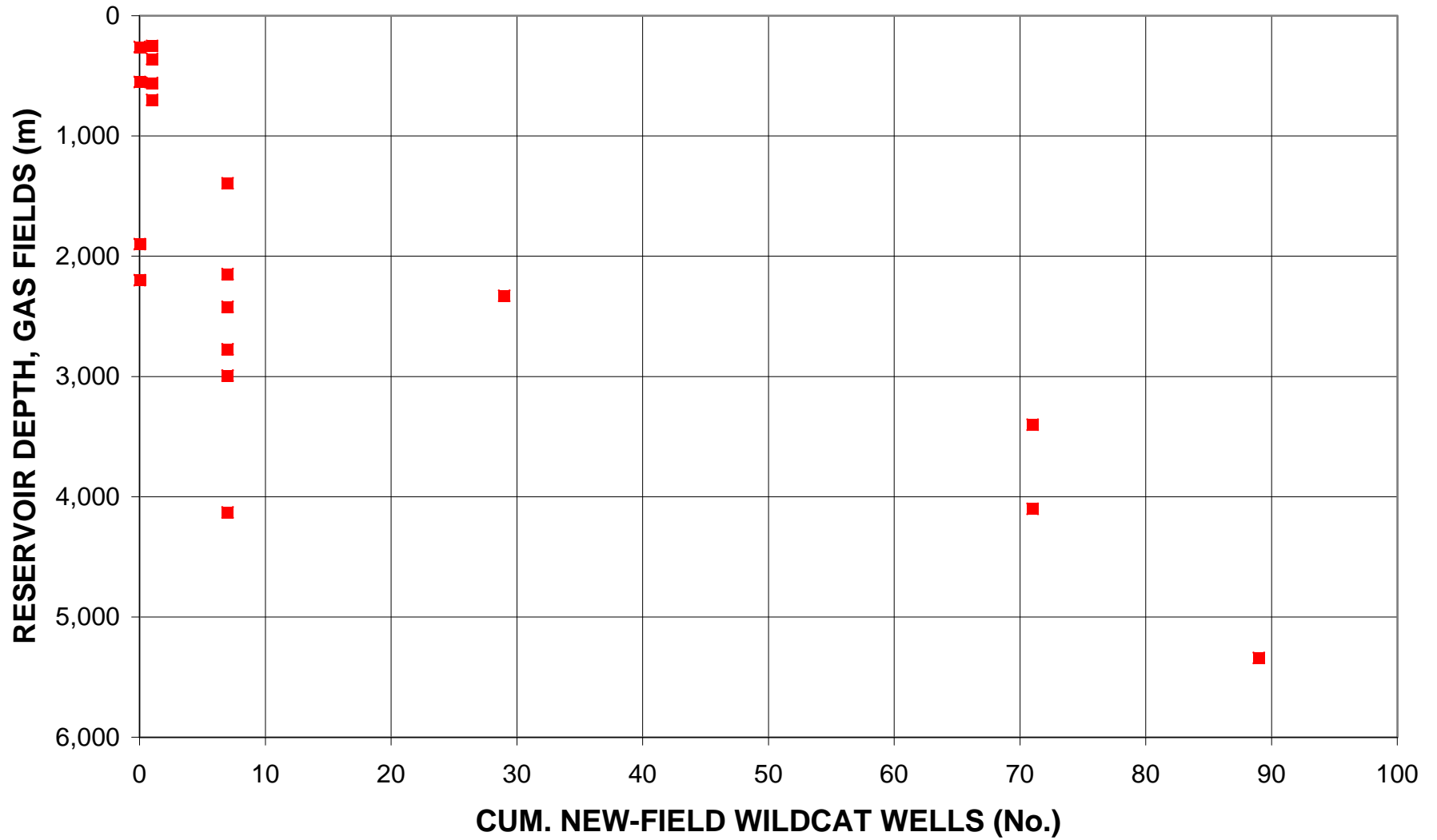
Foldbelt-Foothills, Assessment Unit 11090101



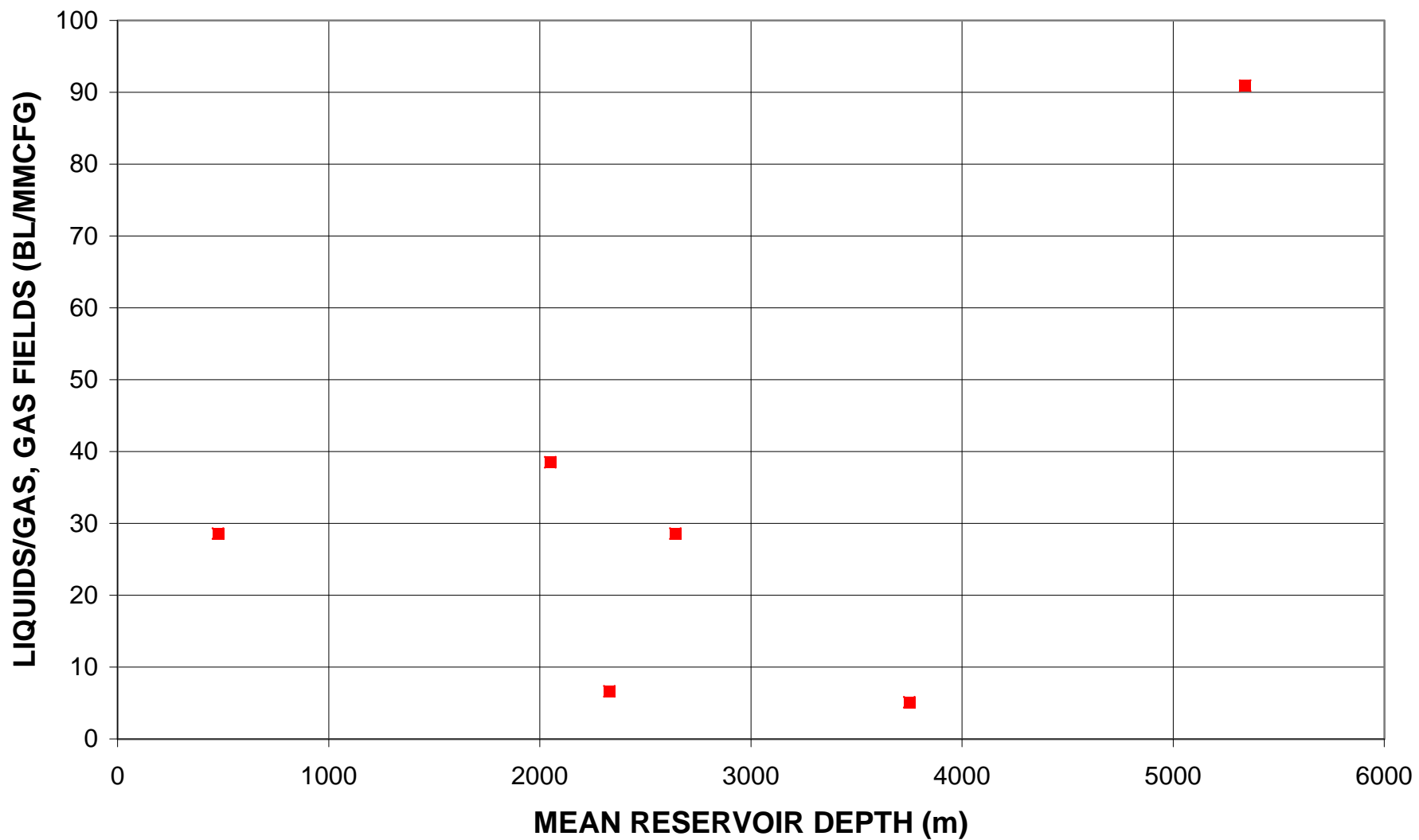
Foldbelt-Foothills, Assessment Unit 11090101



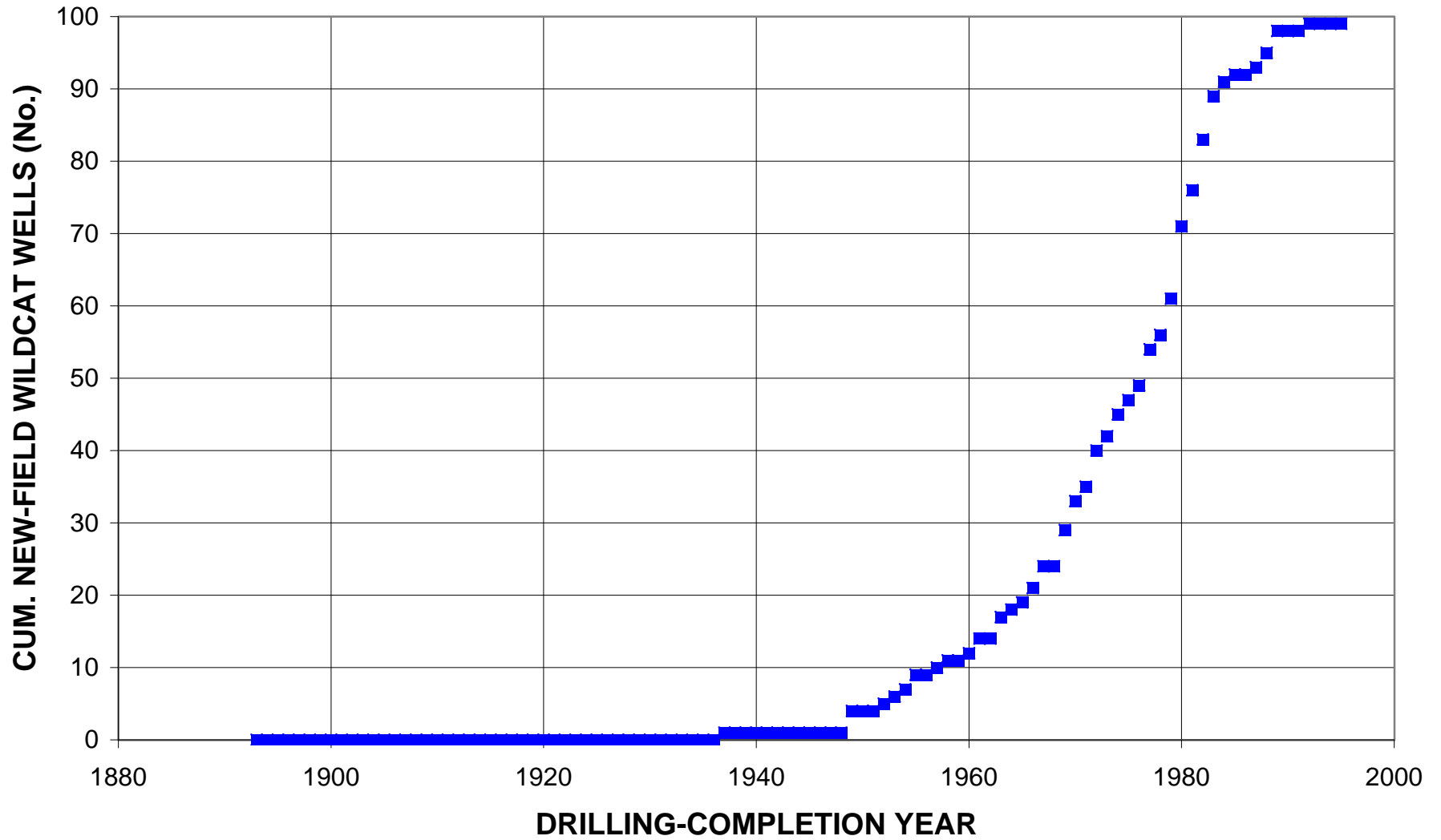
Foldbelt-Foothills, Assessment Unit 11090101



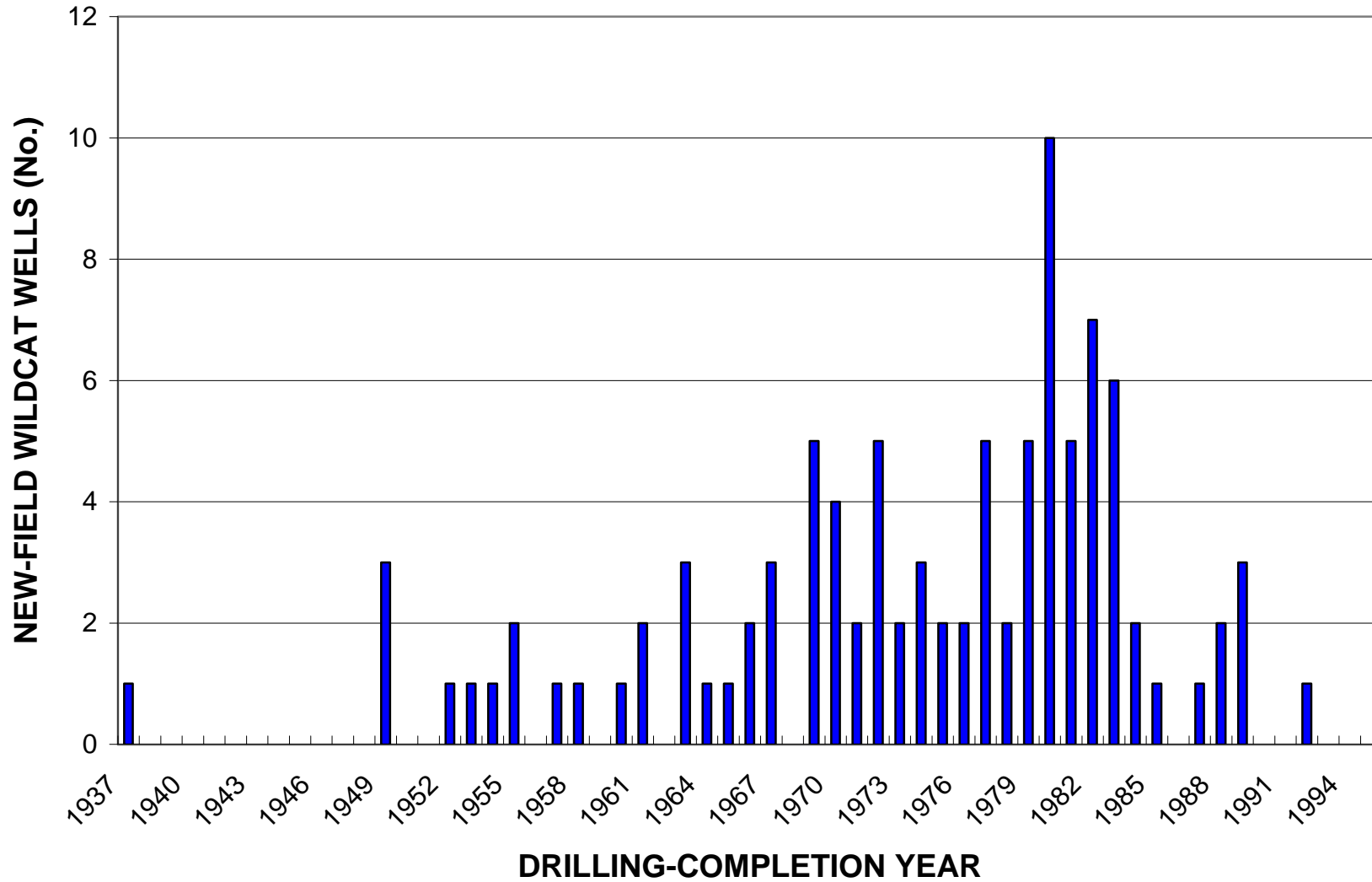
Foldbelt-Foothills, Assessment Unit 11090101



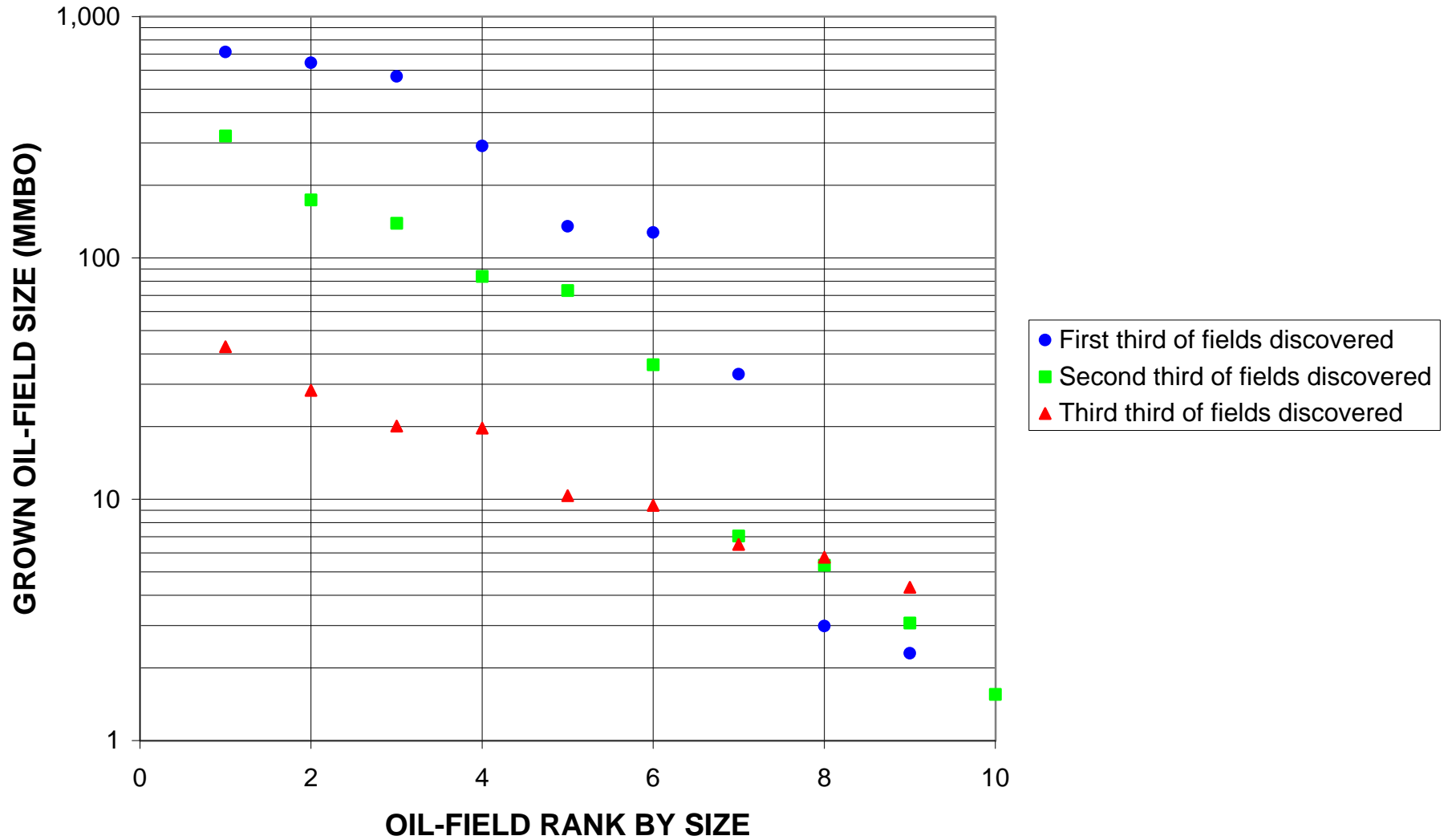
Foldbelt-Foothills, Assessment Unit 11090101



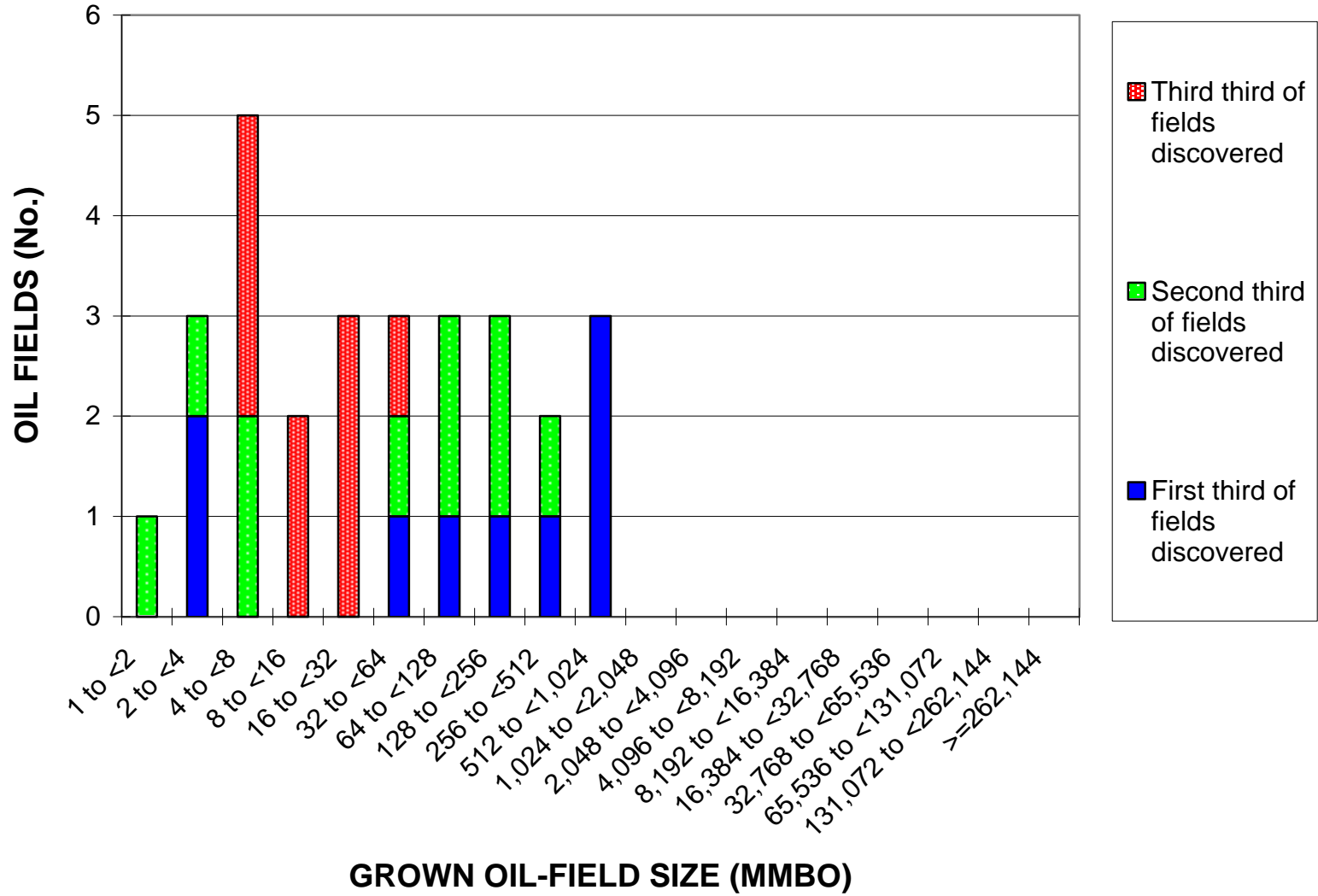
Foldbelt-Foothills, Assessment Unit 11090101



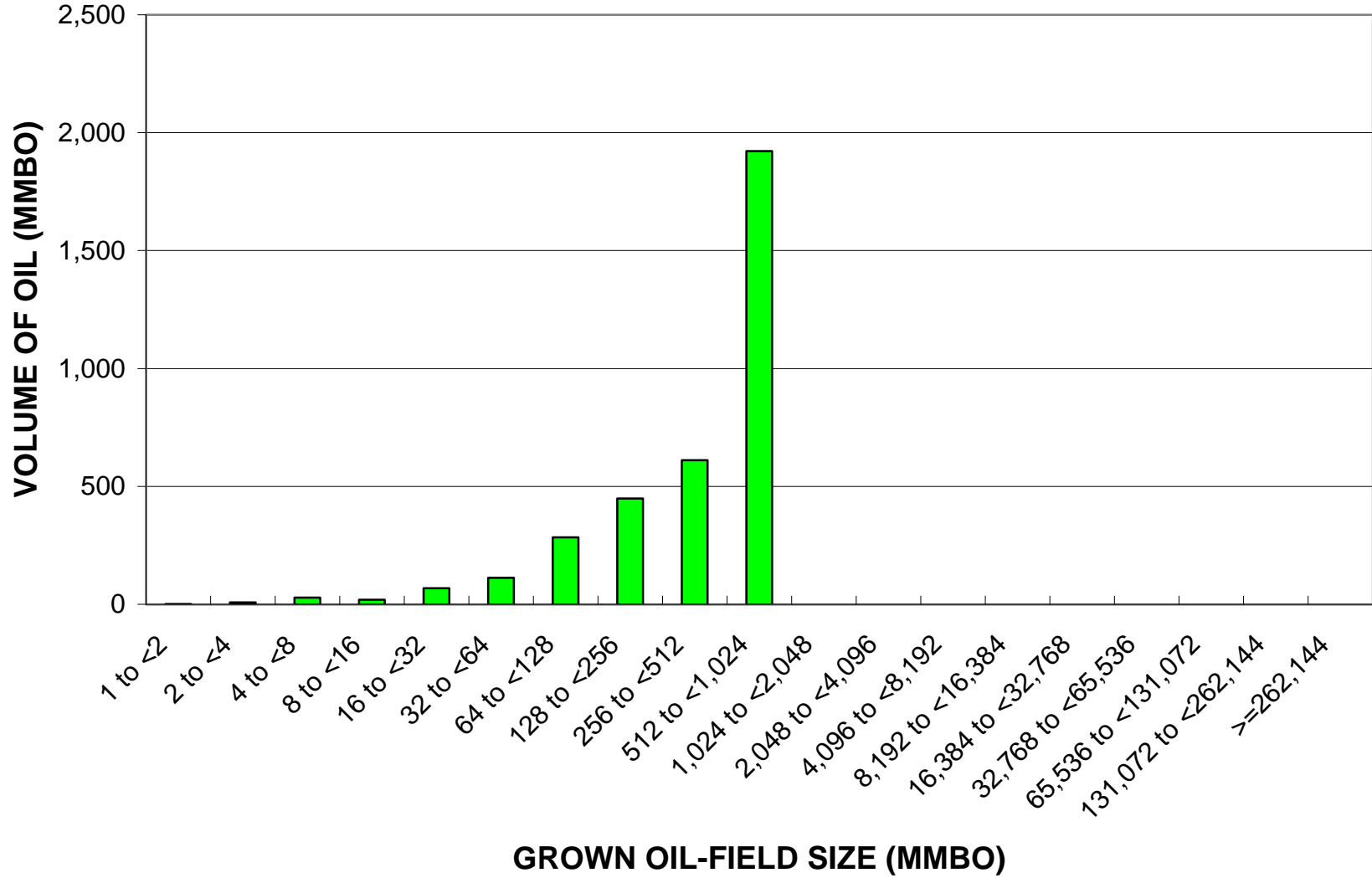
Foldbelt-Foothills, Assessment Unit 11090101



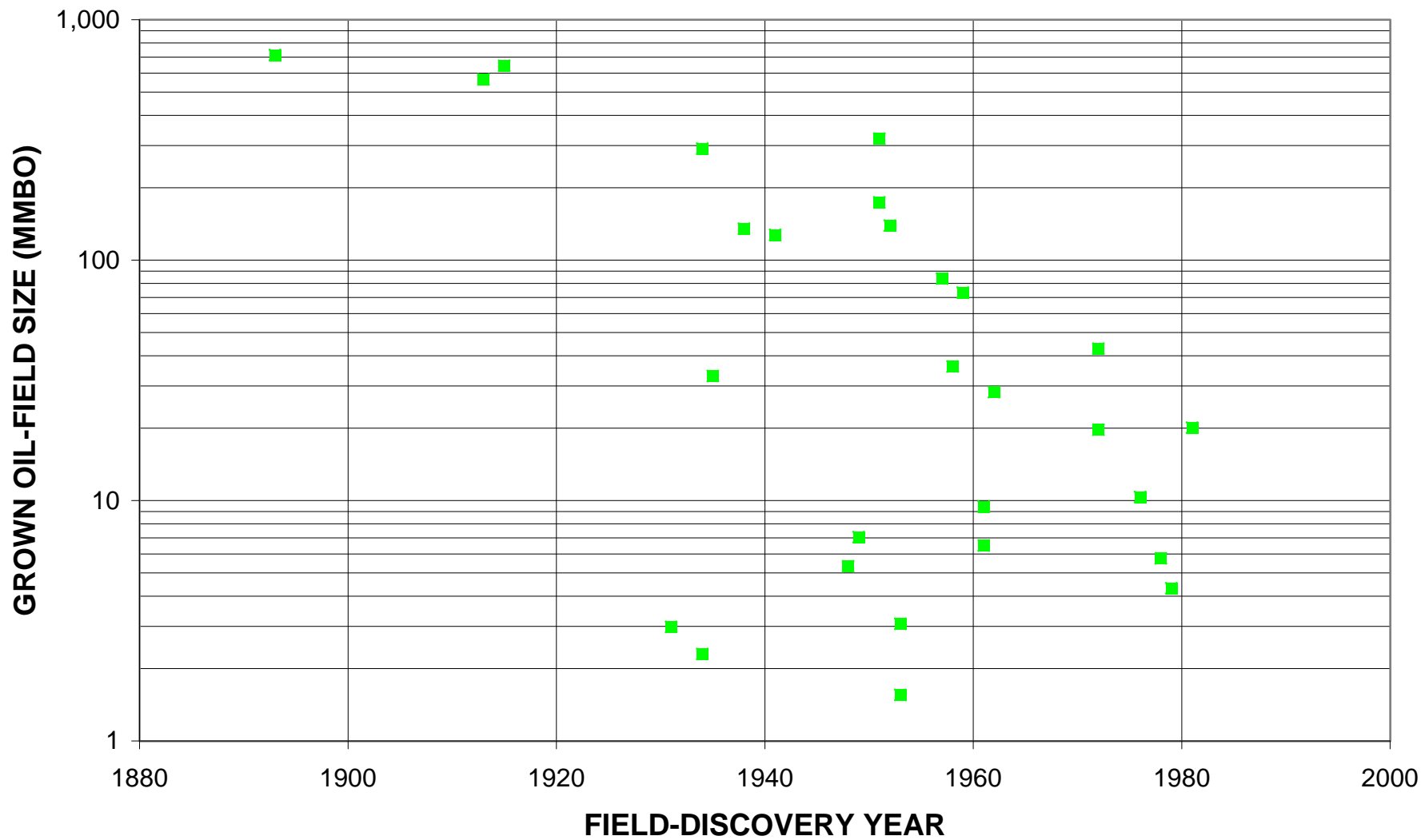
Foldbelt-Foothills, Assessment Unit 11090101



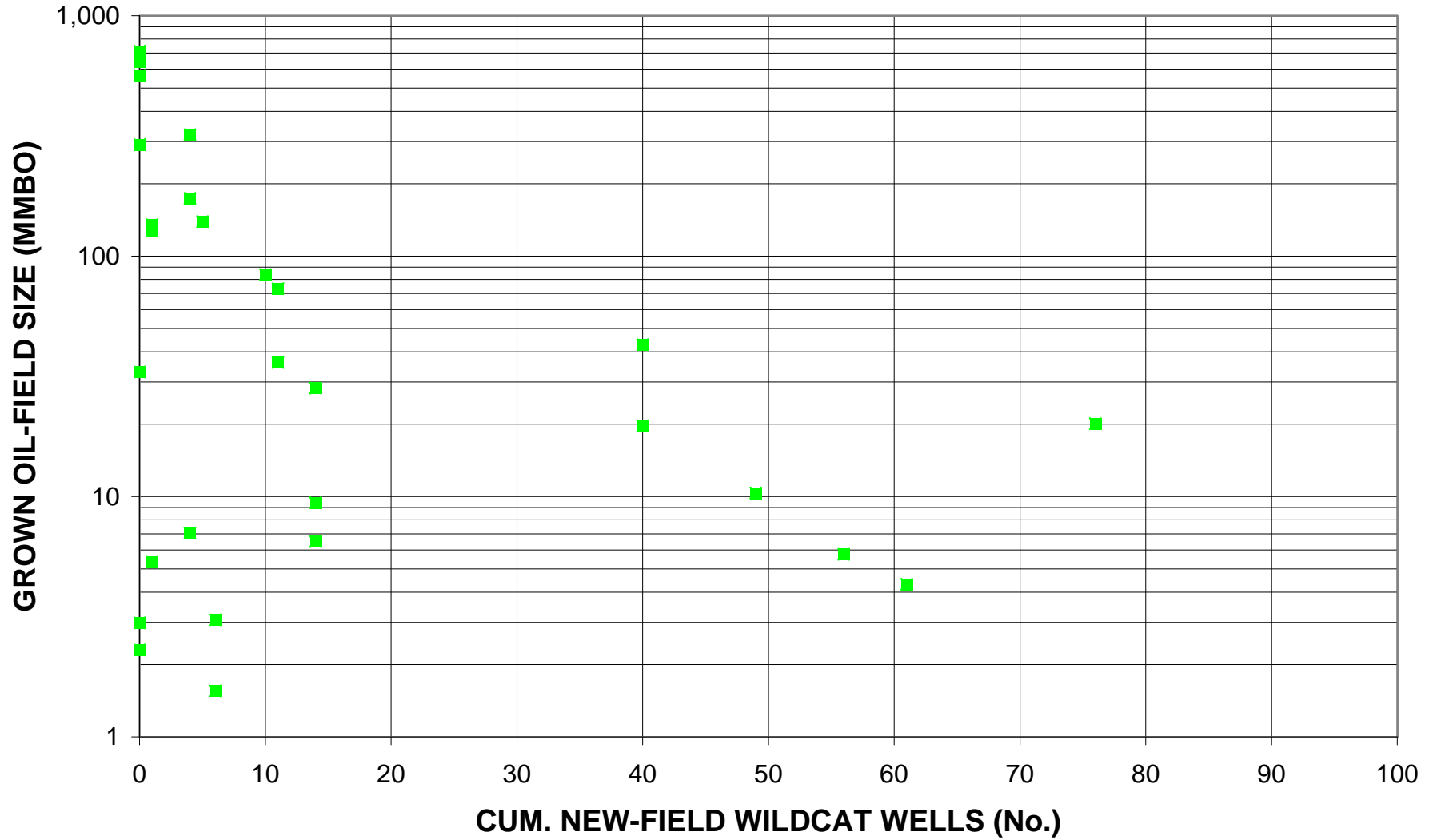
Foldbelt-Foothills, Assessment Unit 11090101



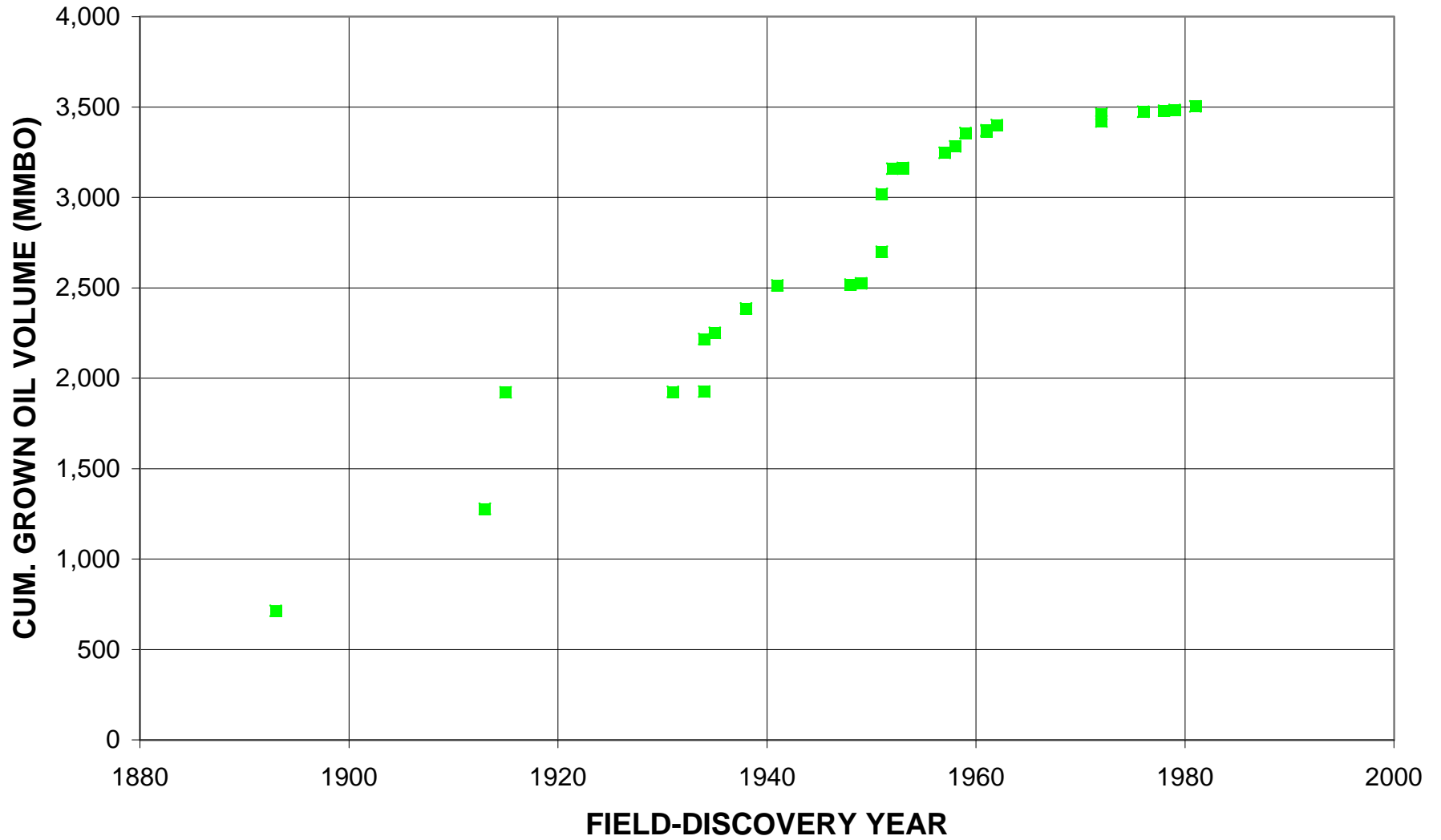
Foldbelt-Foothills, Assessment Unit 11090101



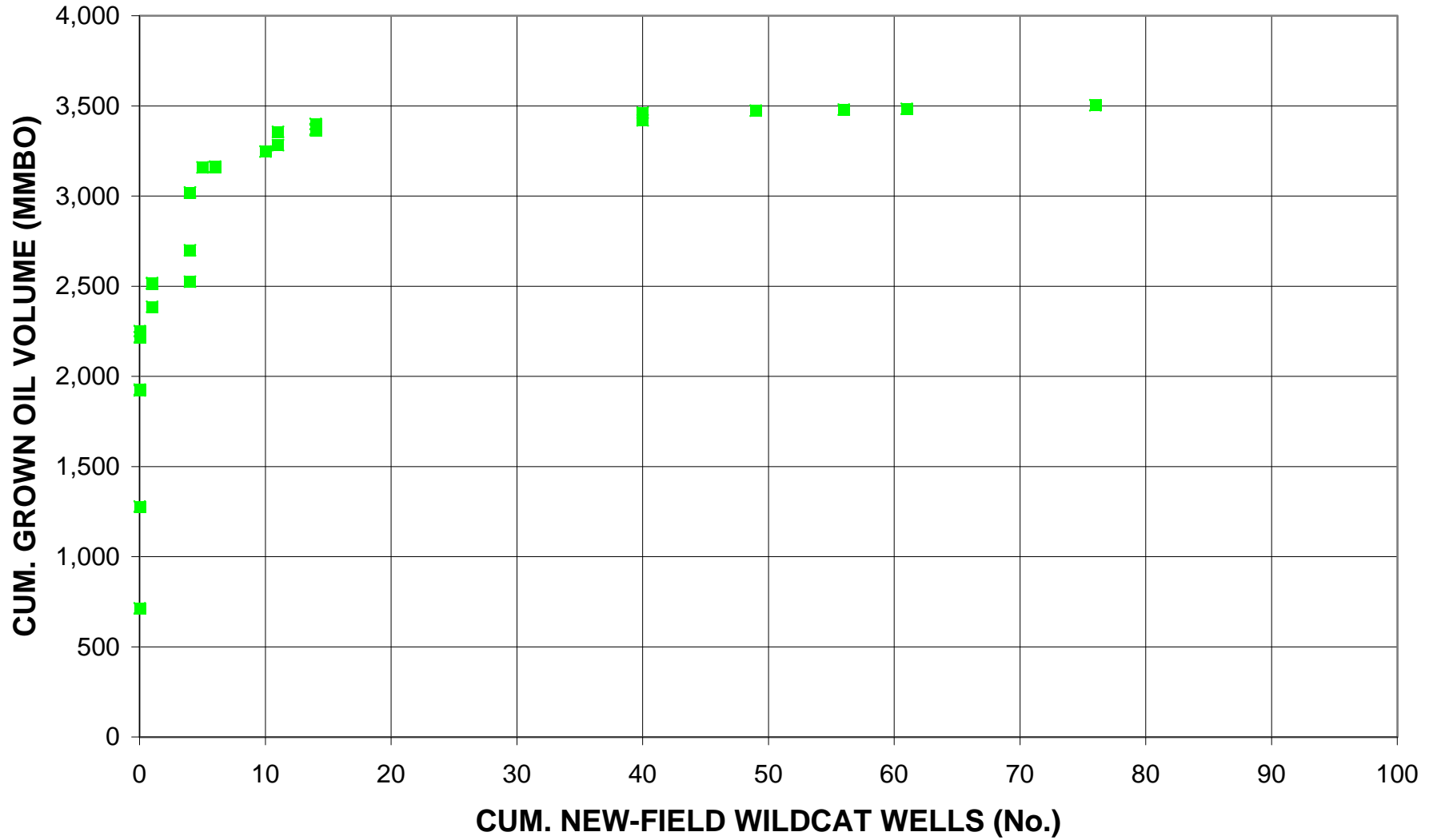
Foldbelt-Foothills, Assessment Unit 11090101



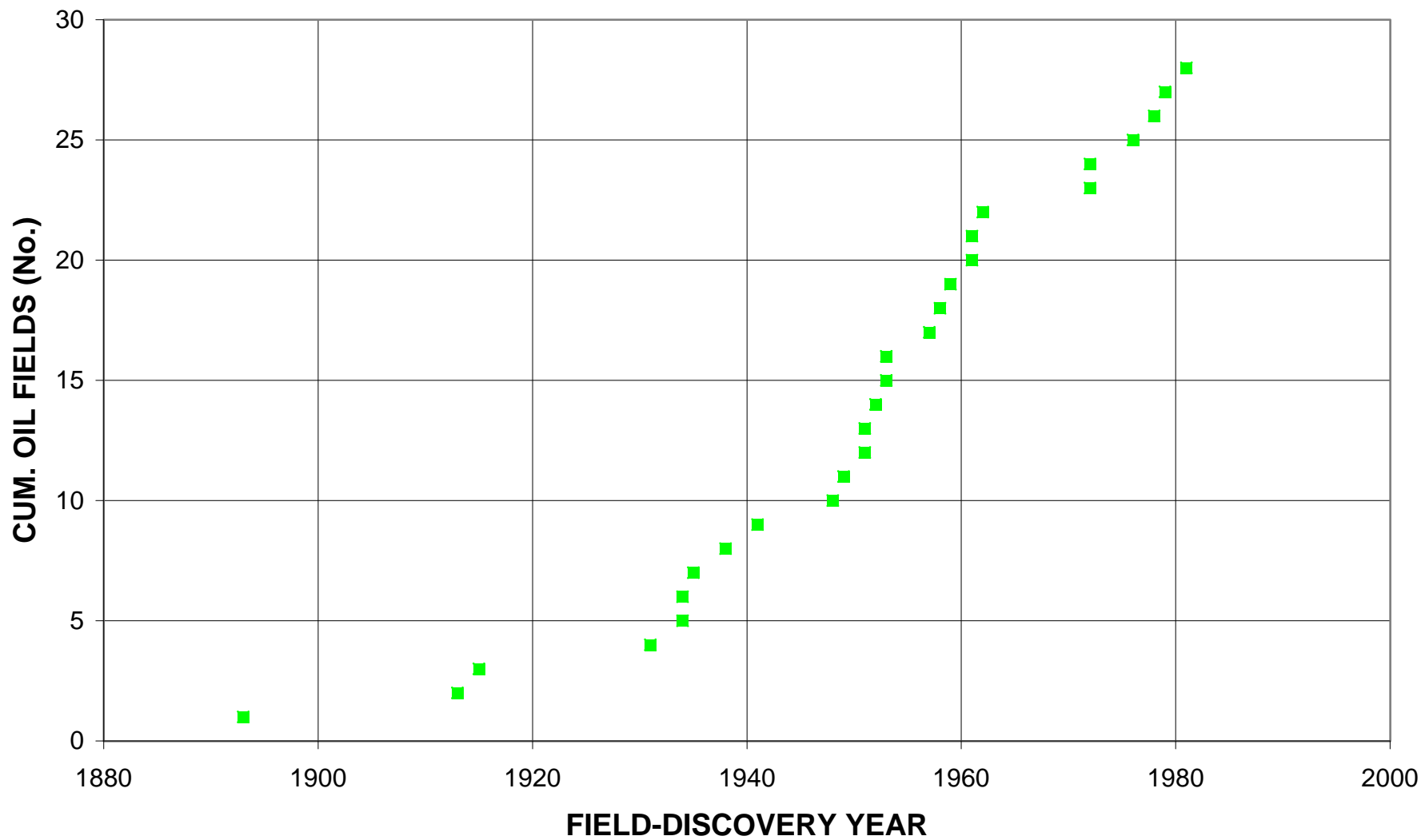
Foldbelt-Foothills, Assessment Unit 11090101



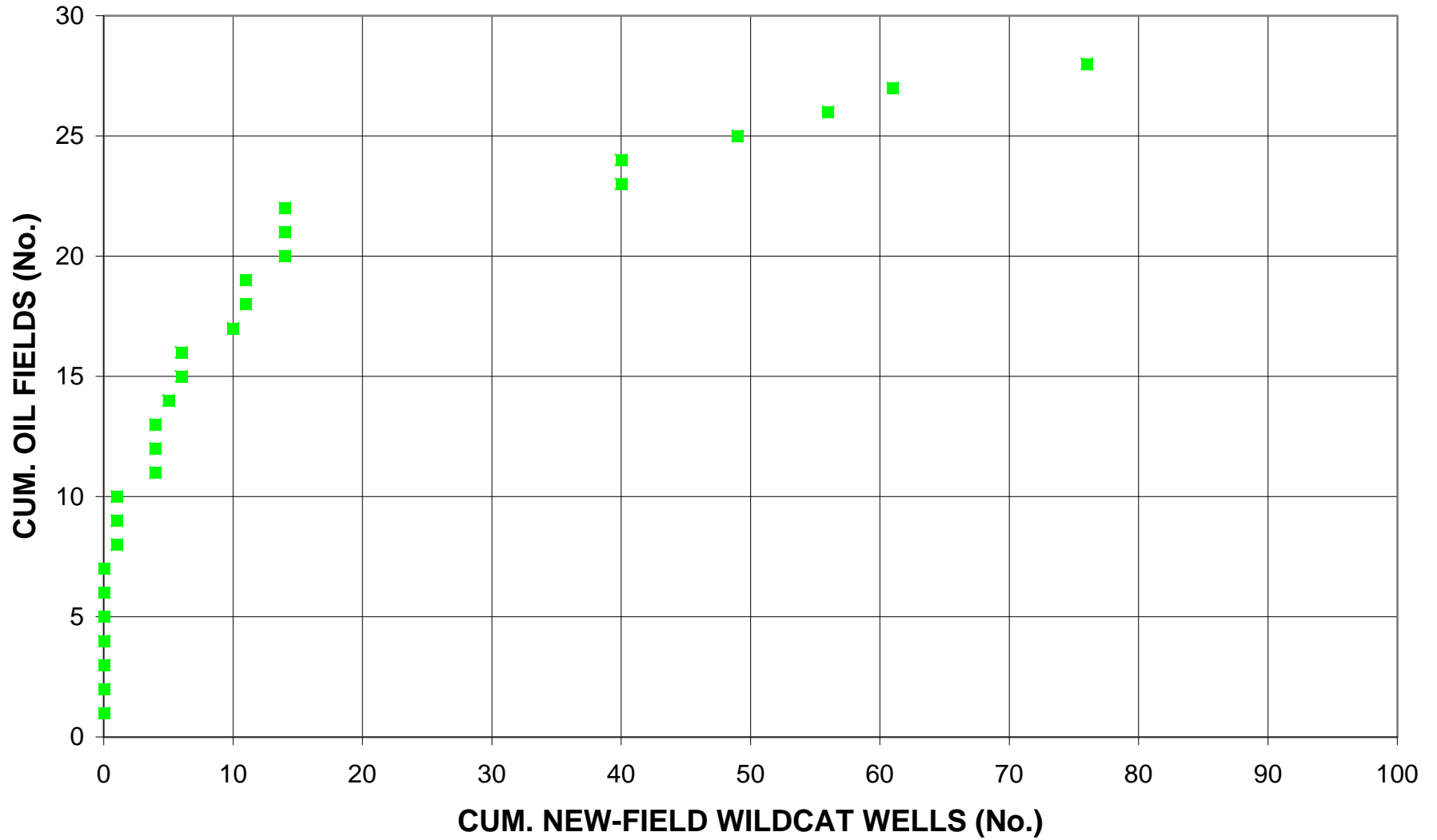
Foldbelt-Foothills, Assessment Unit 11090101



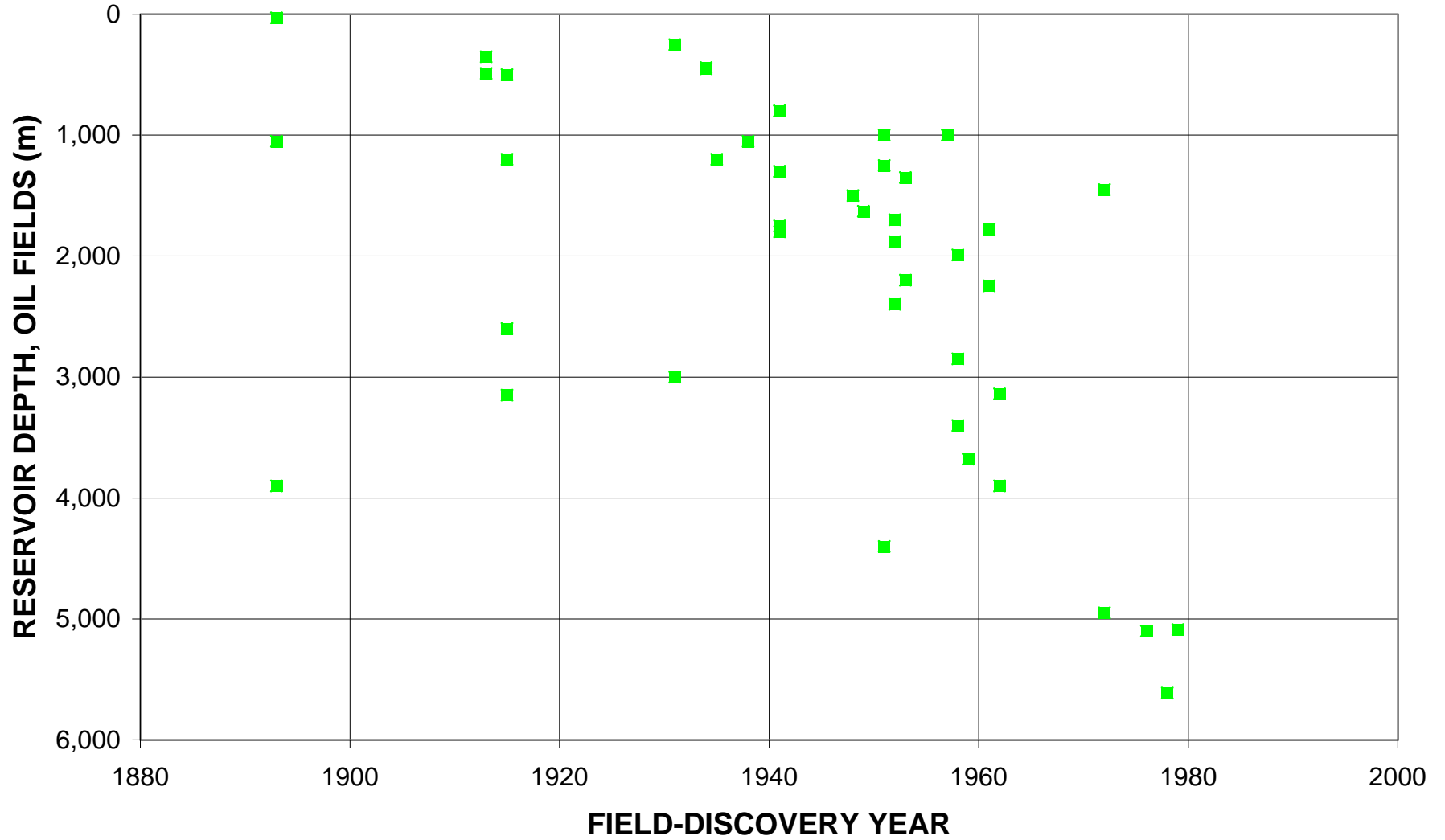
Foldbelt-Foothills, Assessment Unit 11090101



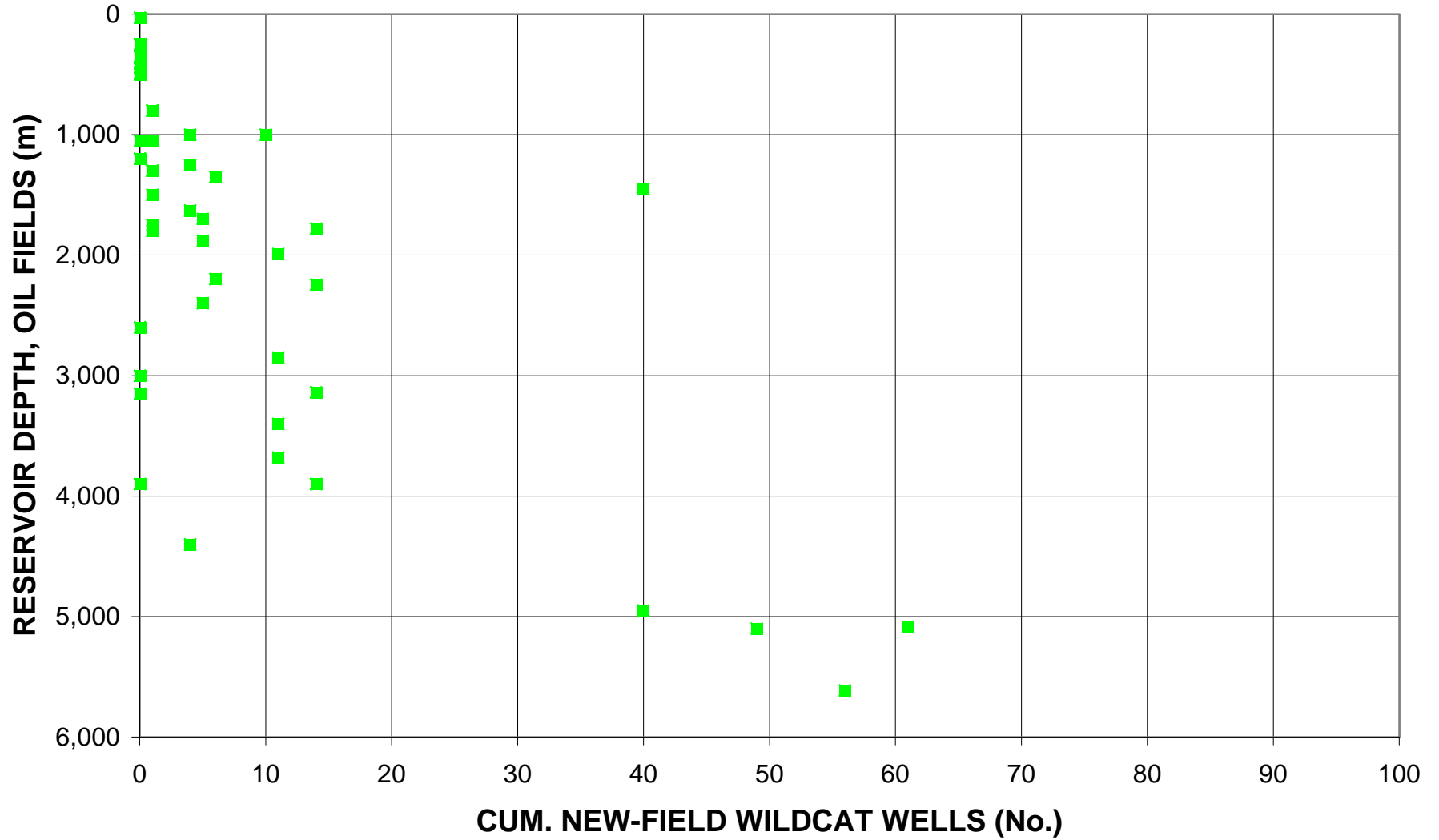
Foldbelt-Foothills, Assessment Unit 11090101



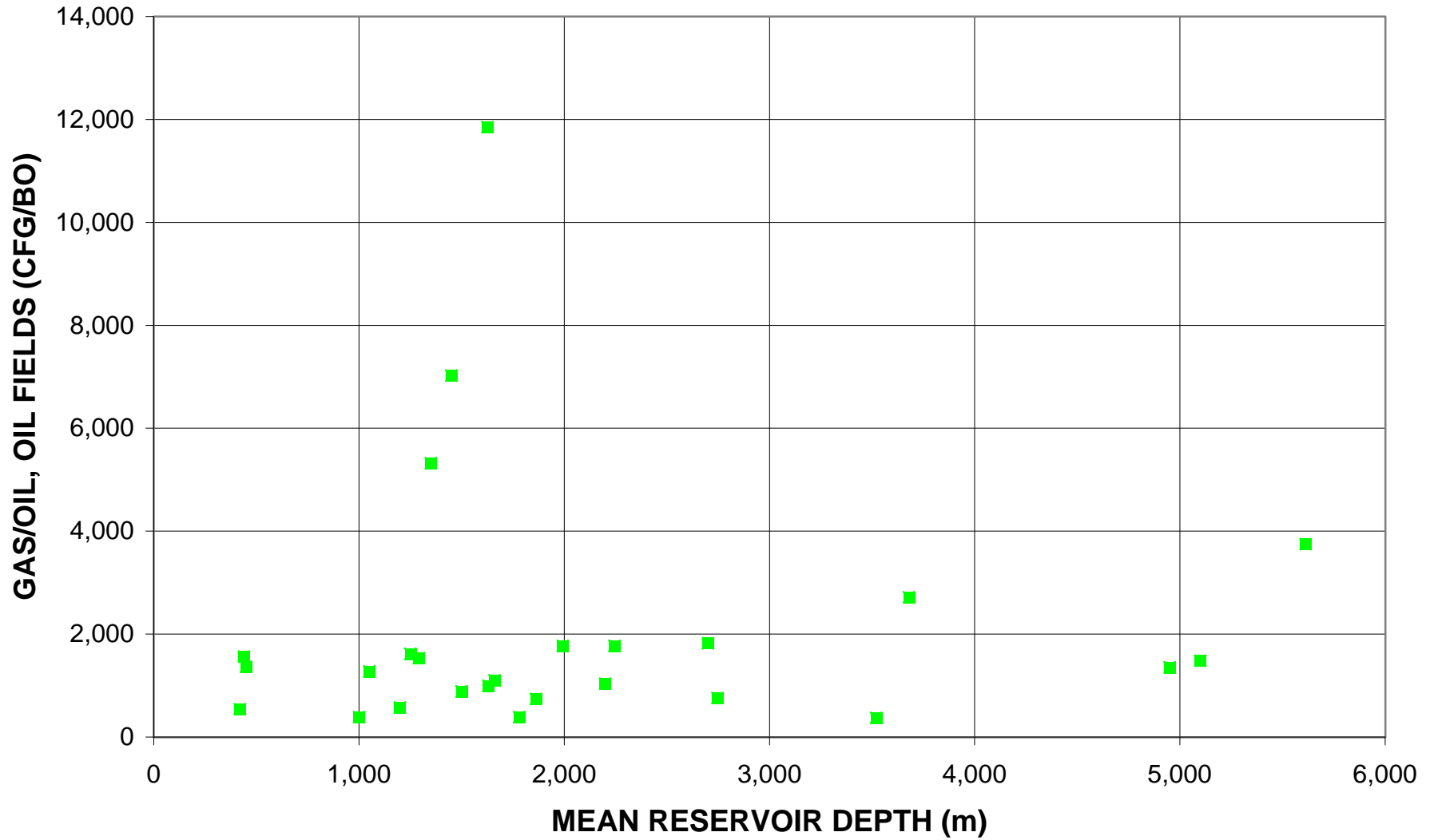
Foldbelt-Foothills, Assessment Unit 11090101



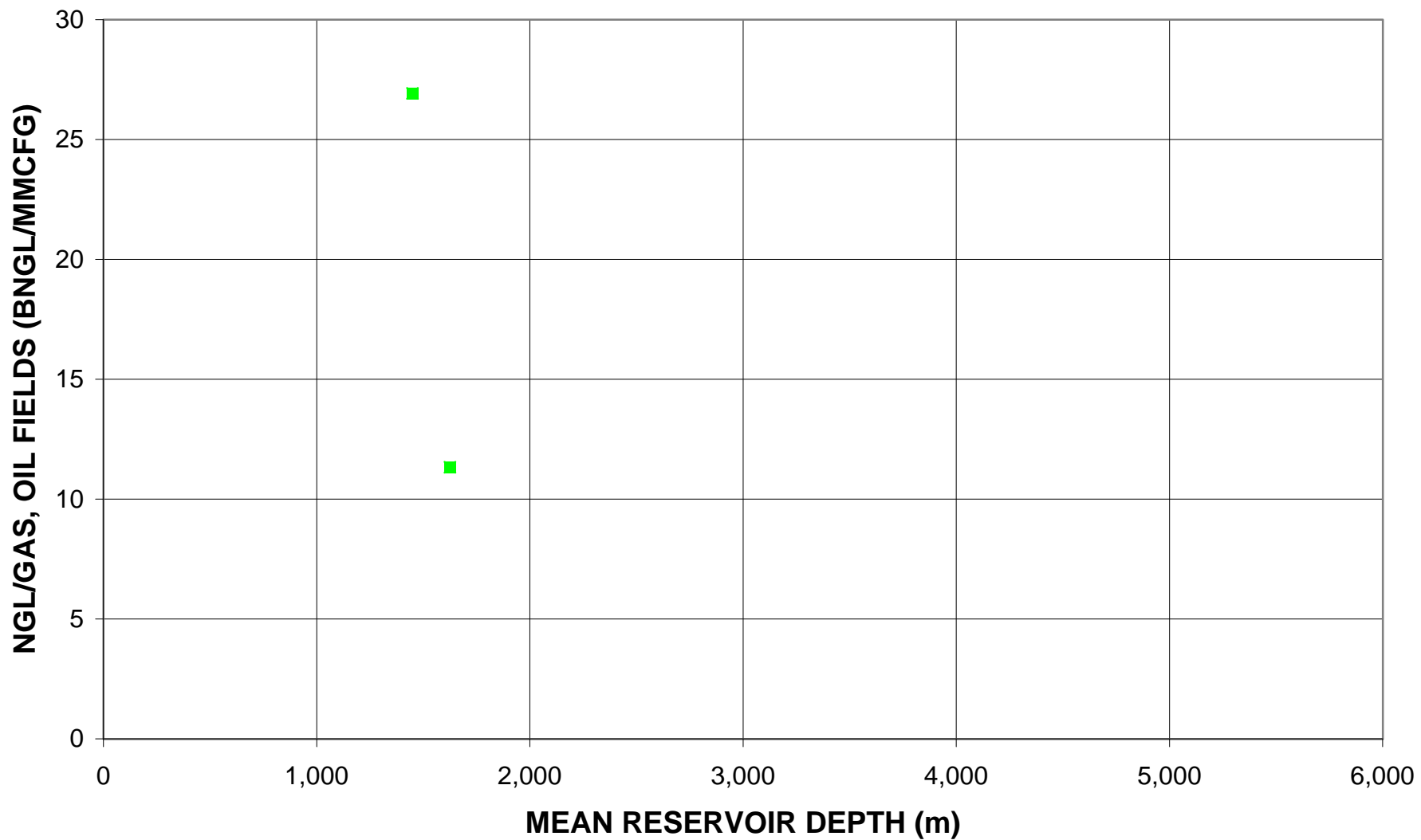
Foldbelt-Foothills, Assessment Unit 11090101



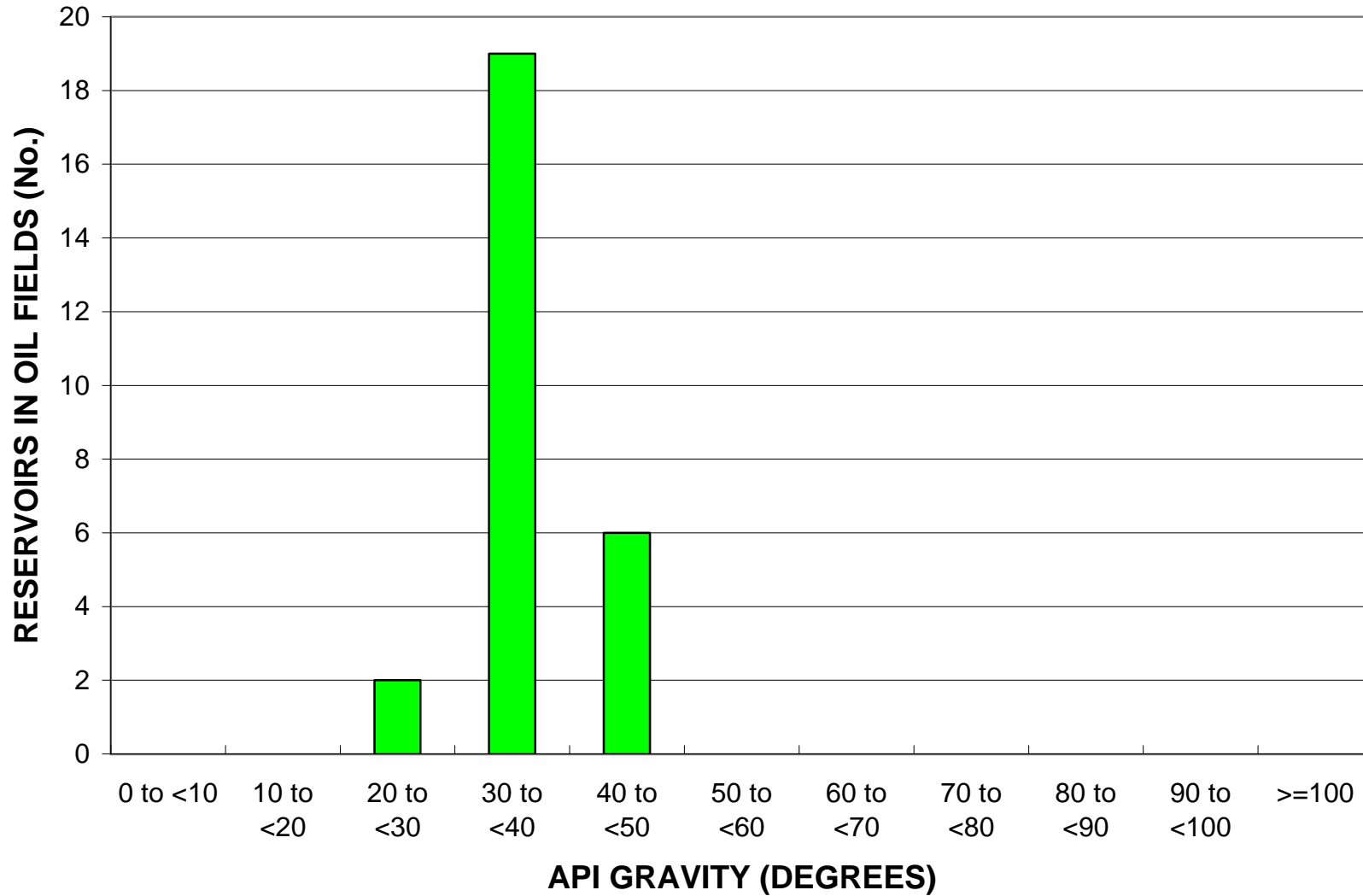
Foldbelt-Foothills, Assessment Unit 11090101



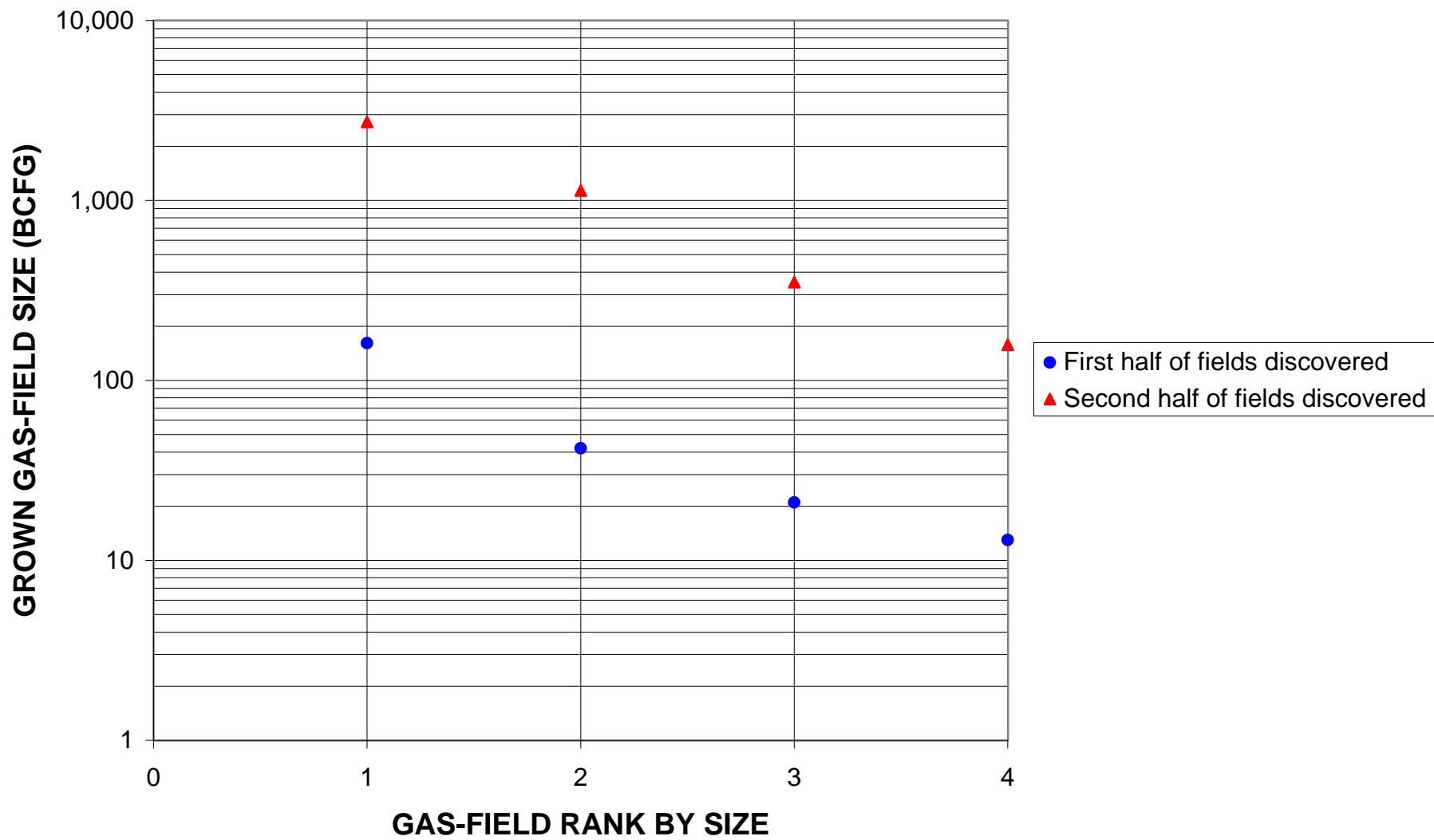
Foldbelt-Foothills, Assessment Unit 11090101



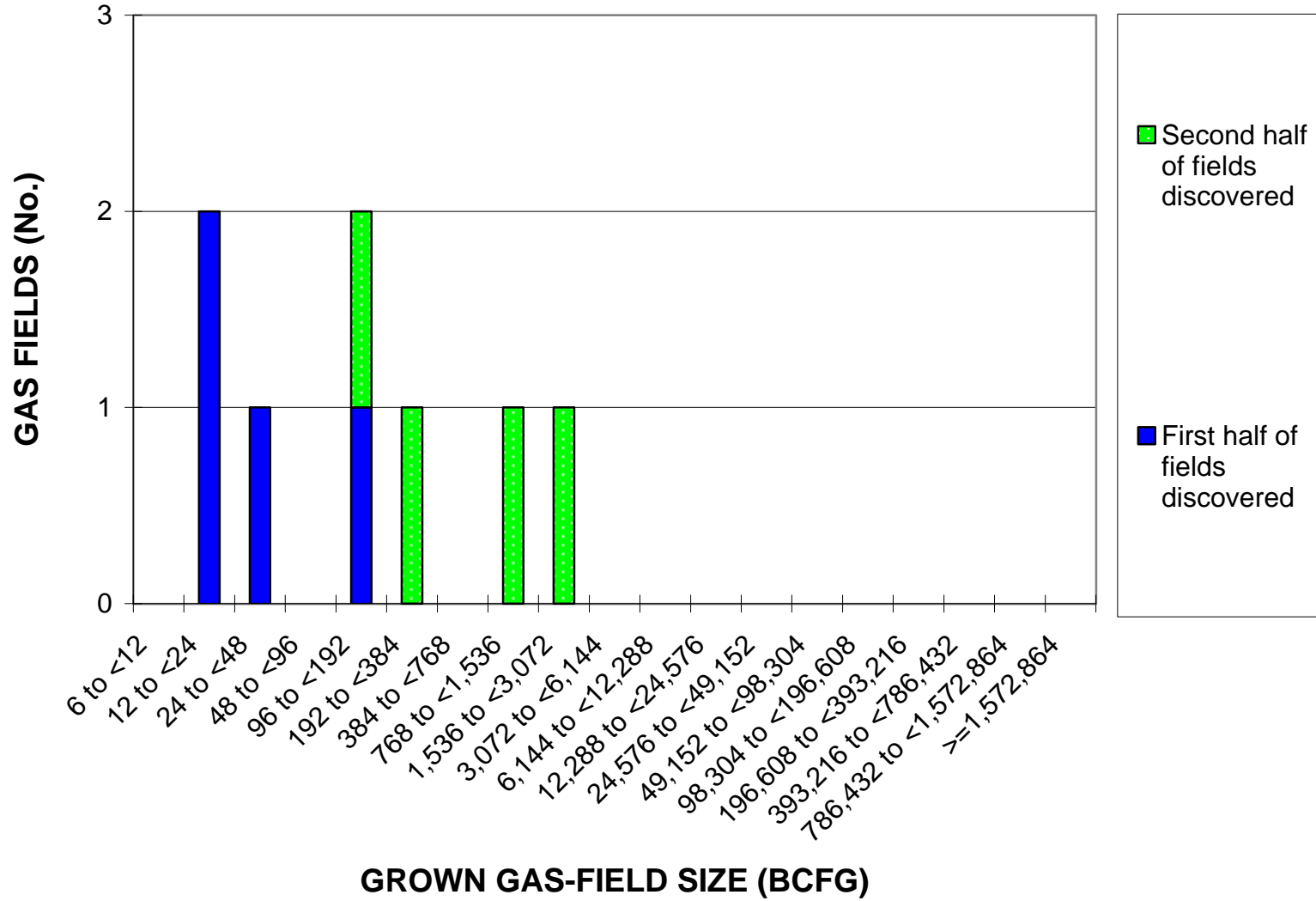
Foldbelt-Foothills, Assessment Unit 11090101



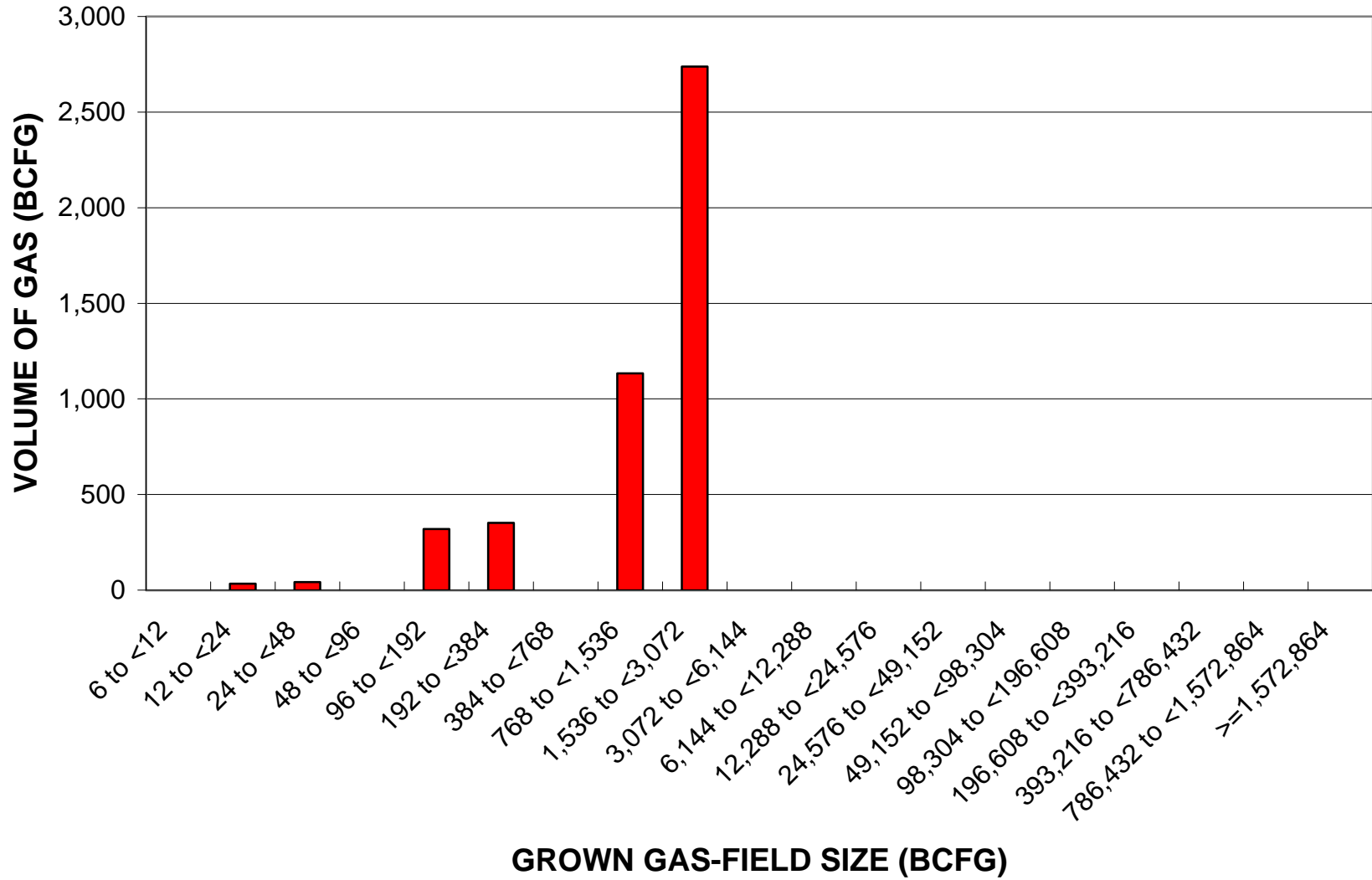
Foldbelt-Foothills, Assessment Unit 11090101



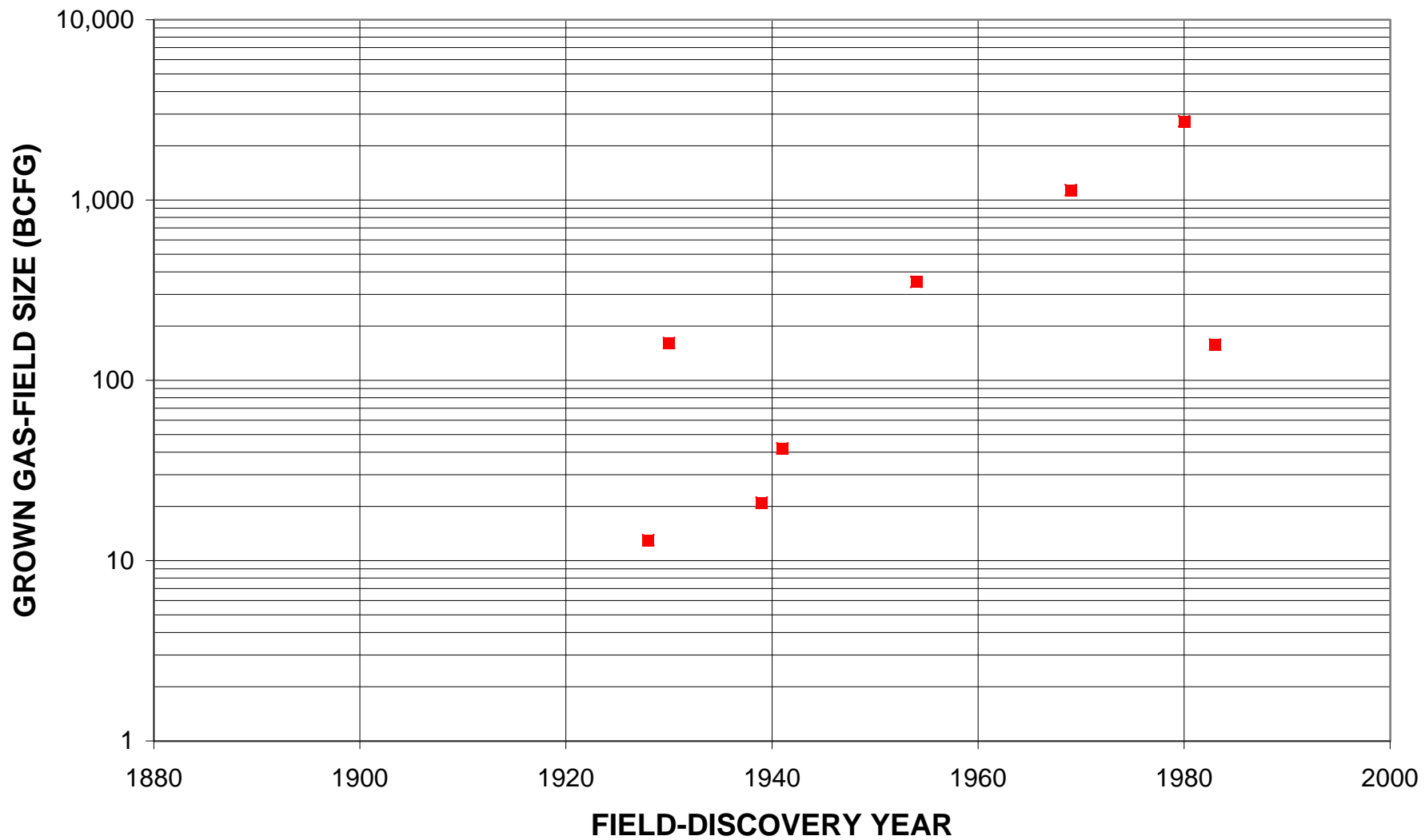
Foldbelt-Foothills, Assessment Unit 11090101



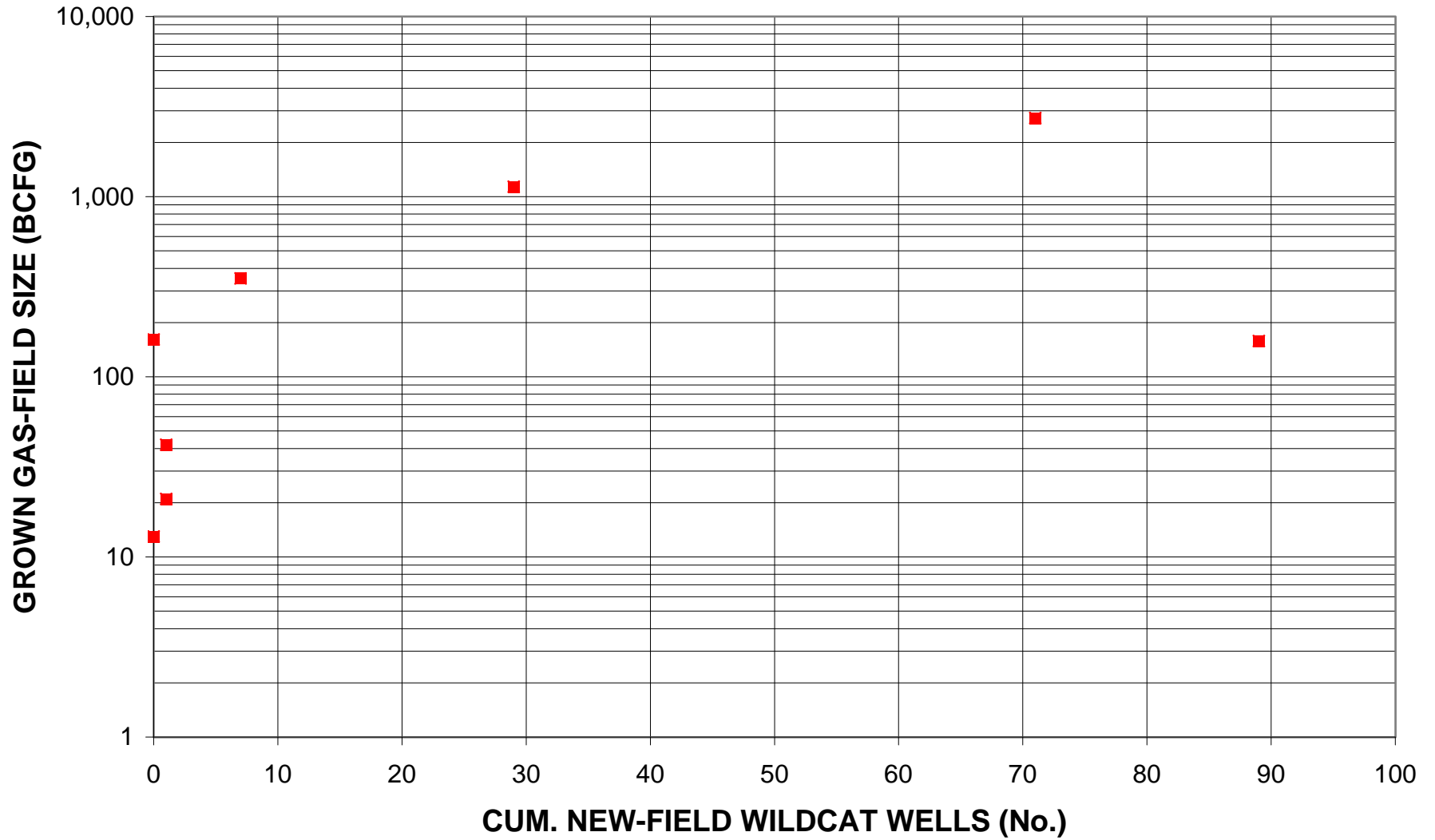
Foldbelt-Foothills, Assessment Unit 11090101



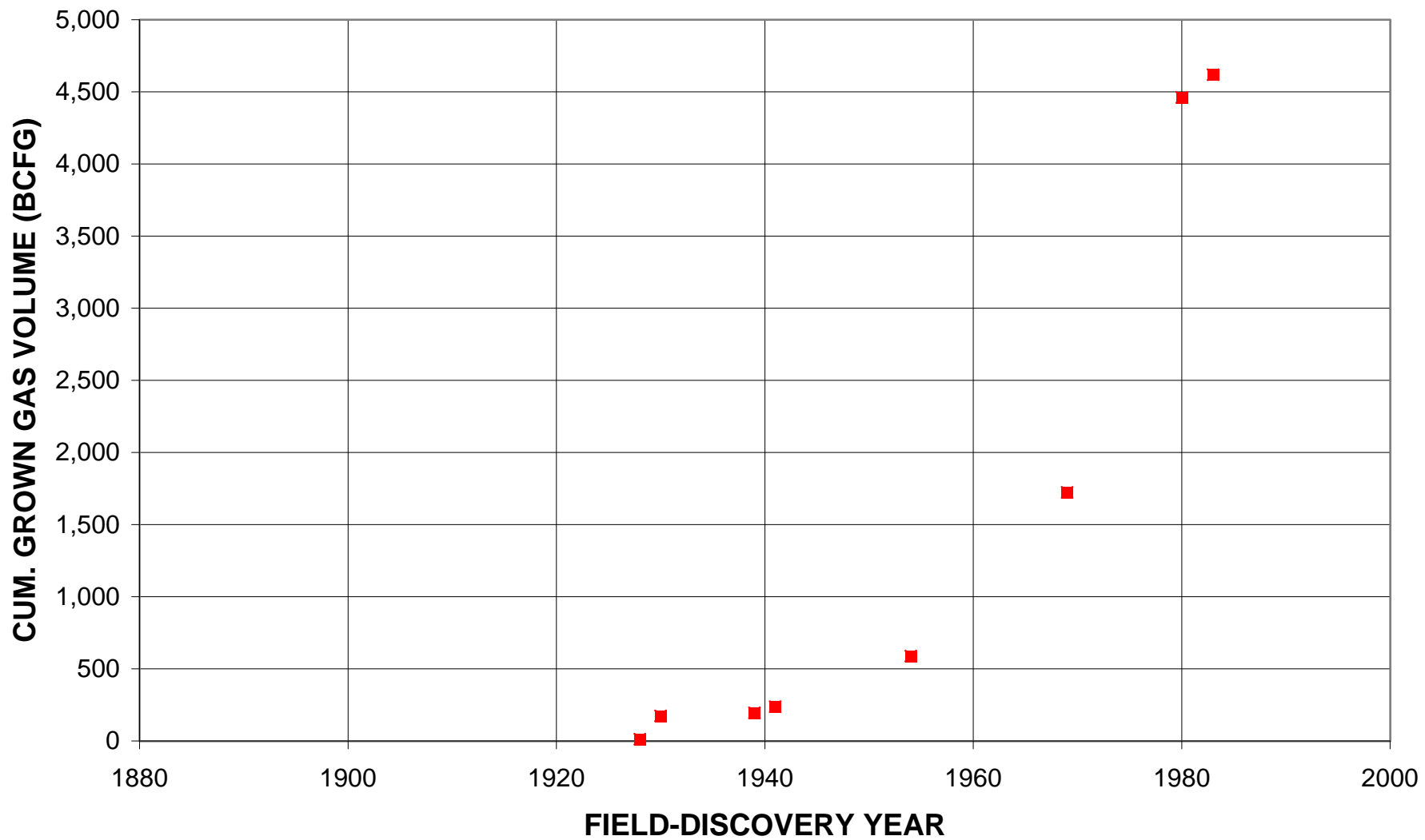
Foldbelt-Foothills, Assessment Unit 11090101



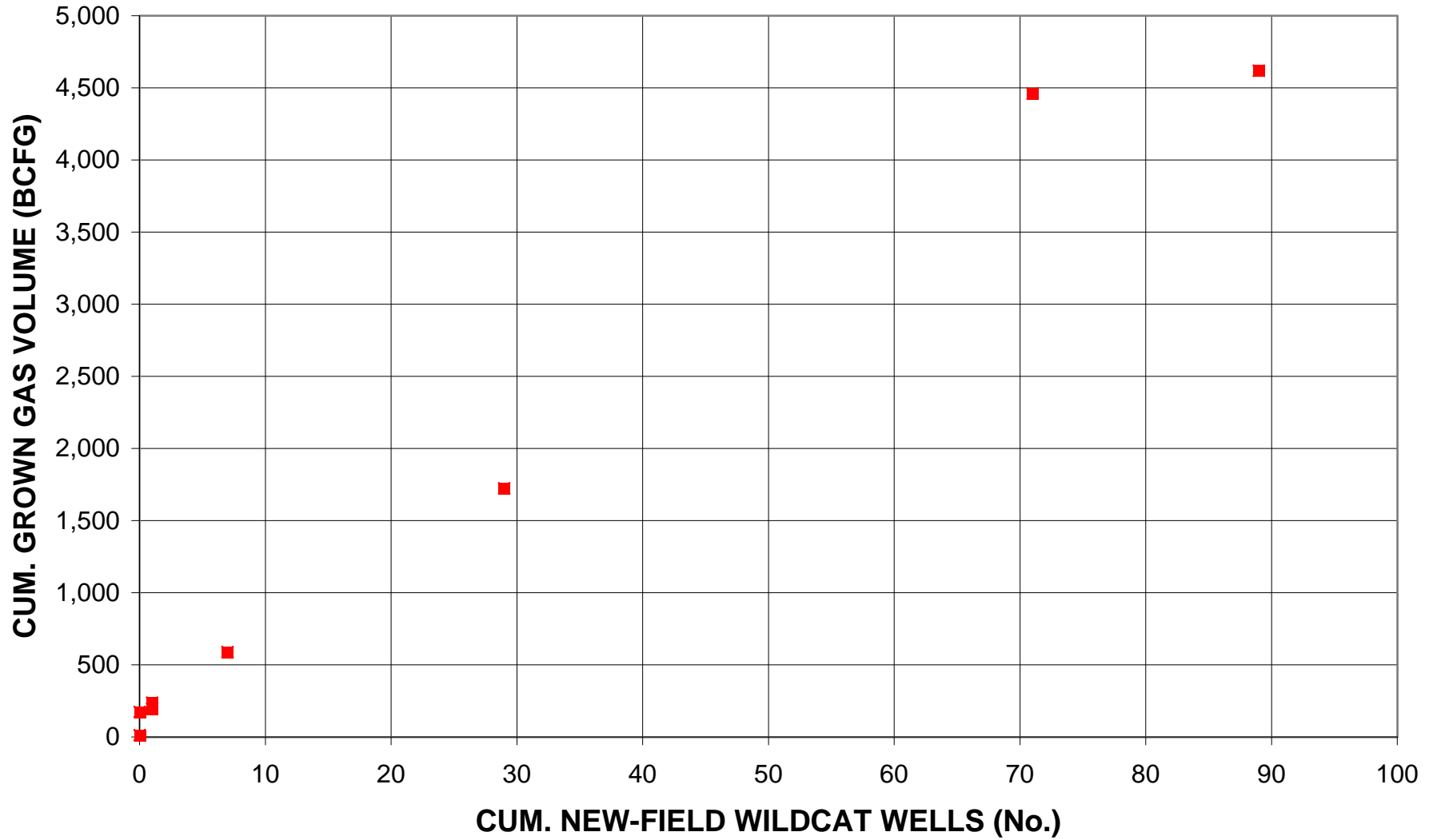
Foldbelt-Foothills, Assessment Unit 11090101



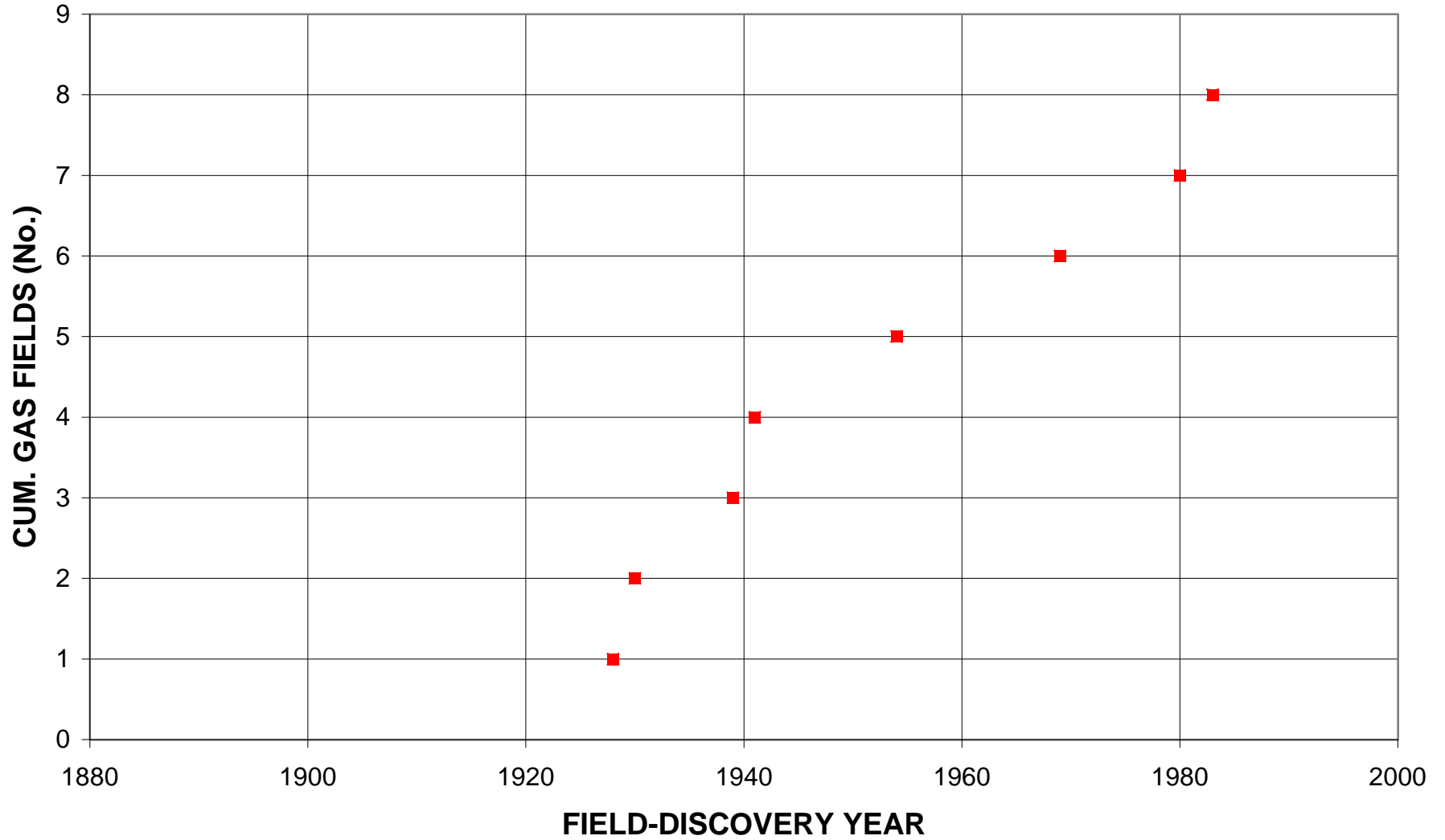
Foldbelt-Foothills, Assessment Unit 11090101



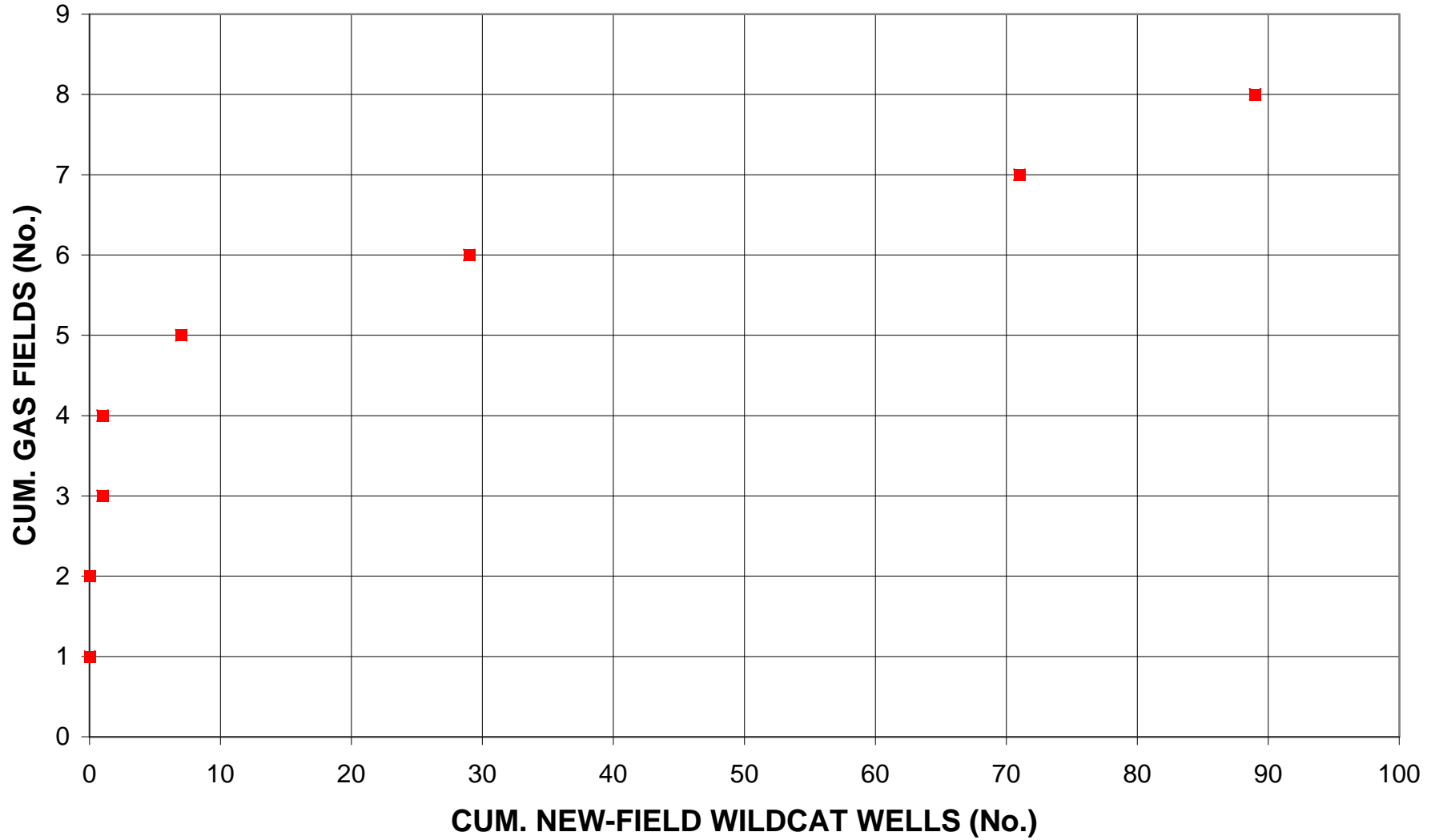
Foldbelt-Foothills, Assessment Unit 11090101



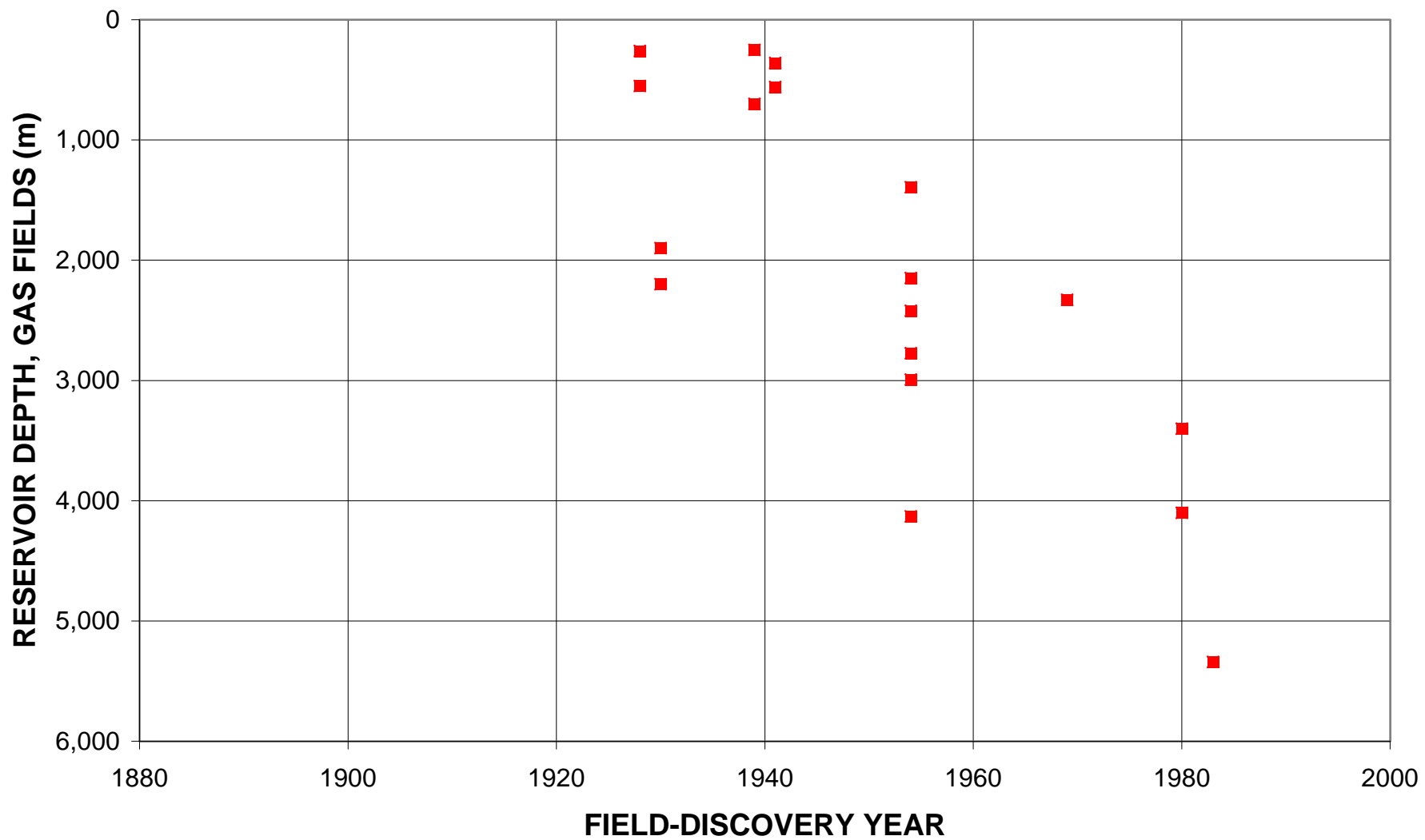
Foldbelt-Foothills, Assessment Unit 11090101



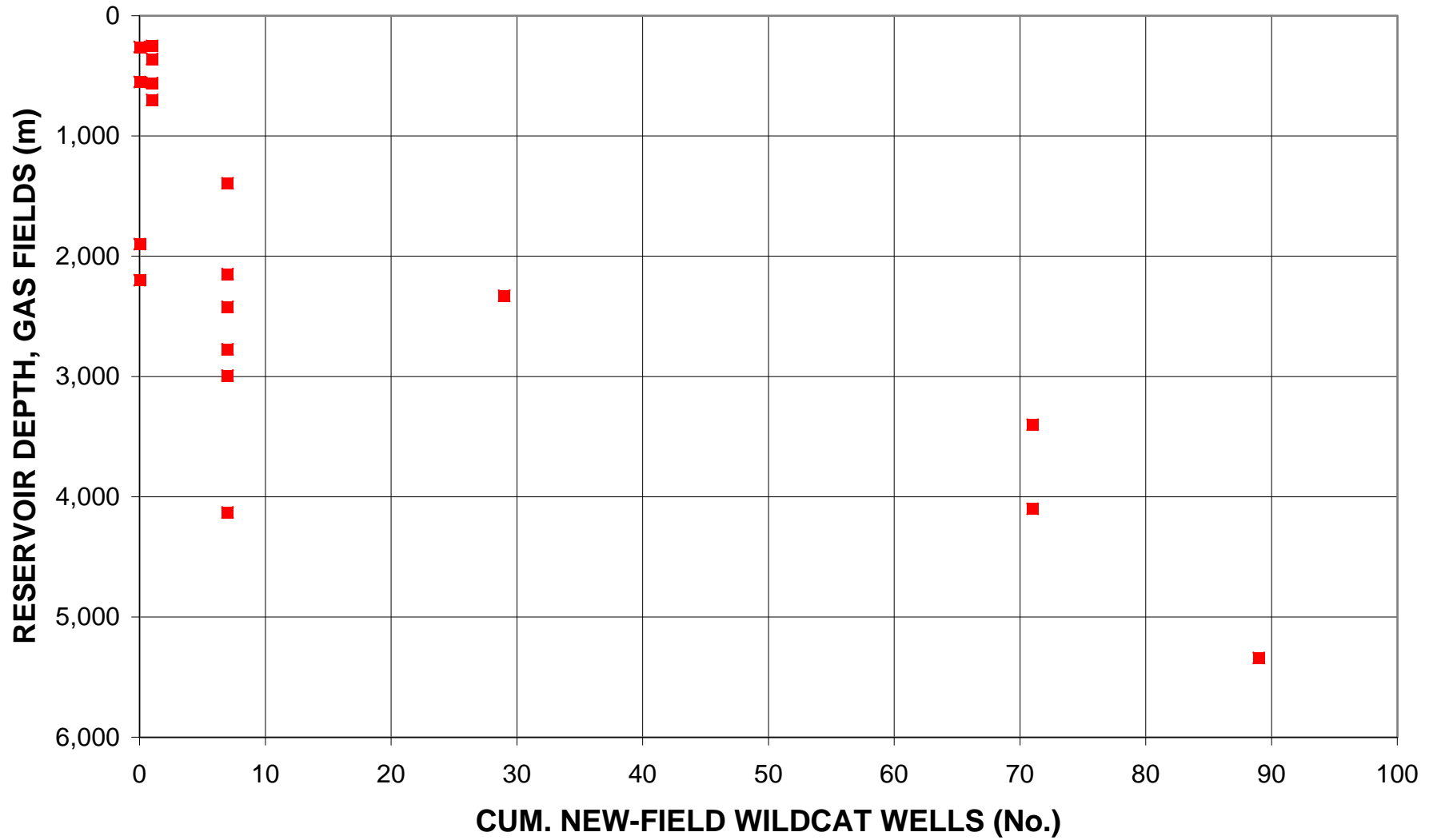
Foldbelt-Foothills, Assessment Unit 11090101



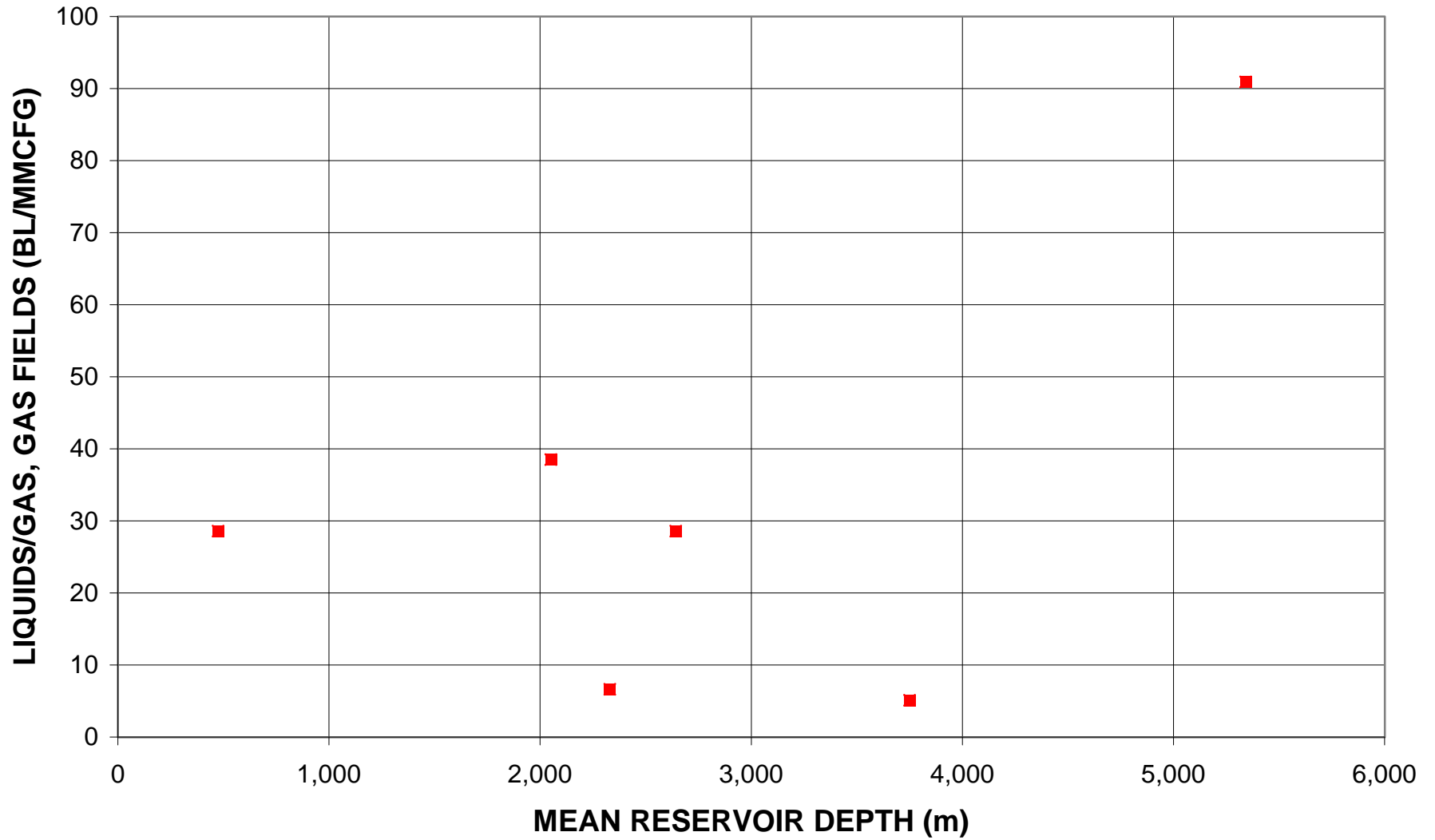
Foldbelt-Foothills, Assessment Unit 11090101



Foldbelt-Foothills, Assessment Unit 11090101



Foldbelt-Foothills, Assessment Unit 11090101



Foldbelt-Foothills, Assessment Unit 11090101
Volumes of Discovered Petroleum

[MMBO, million barrels of oil. BCFG, billion cubic feet of gas. MMBNGL, million barrels of natural gas liquids. Fields containing less than 1 MMBO in oil fields or 6 BCFG in gas fields were not considered in the assessment. Fields were classified as oil or gas by the USGS. Fields without reported discovery dates were not included. NA means not applicable and is shown for volumes where only one field is present. Calculated values may not be equal to the sums of the component values because numbers have been independently rounded.]

Field Type	Known (Discovered) Volumes				Grown (Discovered) Volumes			
	Number of Fields	Oil (MMBO)	Gas (BCFG)	NGL (MMBNGL)	Number of Fields	Oil (MMBO)	Gas (BCFG)	NGL (MMBNGL)
Oil Fields	28	3,468	4,258	7	28	3,504	4,402	9
Gas Fields	8	21	3,580	22	8	24	4,619	28
Fields <1 MMBOE	11	1	2	0	11	1	2	0
All Fields	47	3,490	7,840	29	47	3,529	9,023	37

Foldbelt-Foothills, Assessment Unit 11090101 Discovery-History Sequence

[MMBO, million barrels of oil. BCFG, billion cubic feet of gas. Fields containing less than 1 MMBO in oil fields or 6 BCFG in gas fields were not considered in the assessment. Fields were classified as oil or gas by the USGS. The first half or third shows year of first field discovery as well as end of period. NA means not applicable and is shown where fewer than four fields are present.]

Field Type	Discovery-History Sequence - Known (Discovered) Volumes					
		Year (End of Period)	Number of Fields	Total Volume	Mean Size	Median Size
Oil Fields	<u>Known Sizes (MMBO)</u>					
	First third	1893-1941	9	2,513	279	135
	Second third	1959	10	831	83	52
	Third third	1981	9	124	14	9
	All Oil Fields		28	3,468	124	30
Gas Fields	<u>Known Sizes (BCFG)</u>					
	First half	1928-1941	4	237	59	32
	Second half	1983	4	3,343	836	664
		All Gas Fields		8	3,580	448

Foldbelt-Foothills, Assessment Unit 11090101 Discovery-History Sequence

[MMBO, million barrels of oil. BCFG, billion cubic feet of gas. Fields containing less than 1 MMBO in oil fields or 6 BCFG in gas fields were not considered in the assessment. Fields were classified as oil or gas by the USGS. The first half or third shows year of first field discovery as well as end of period. NA means not applicable and is shown where fewer than four fields are present.]

Field Type	Discovery-History Sequence - Grown (Discovered) Volumes					
		Year (End of Period)	Number of Fields	Total Volume	Mean Size	Median Size
Oil Fields	<u>Grown Sizes (MMBO)</u>					
	First third	1893-1941	9	2,513	279	135
	Second third	1959	10	843	84	55
	Third third	1981	9	147	16	10
	All Oil Fields		28	3,504	125	31
Gas Fields	<u>Grown Sizes (BCFG)</u>					
	First half	1928-1941	4	237	59	32
	Second half	1983	4	4,382	1,095	743
		All Gas Fields		8	4,619	577