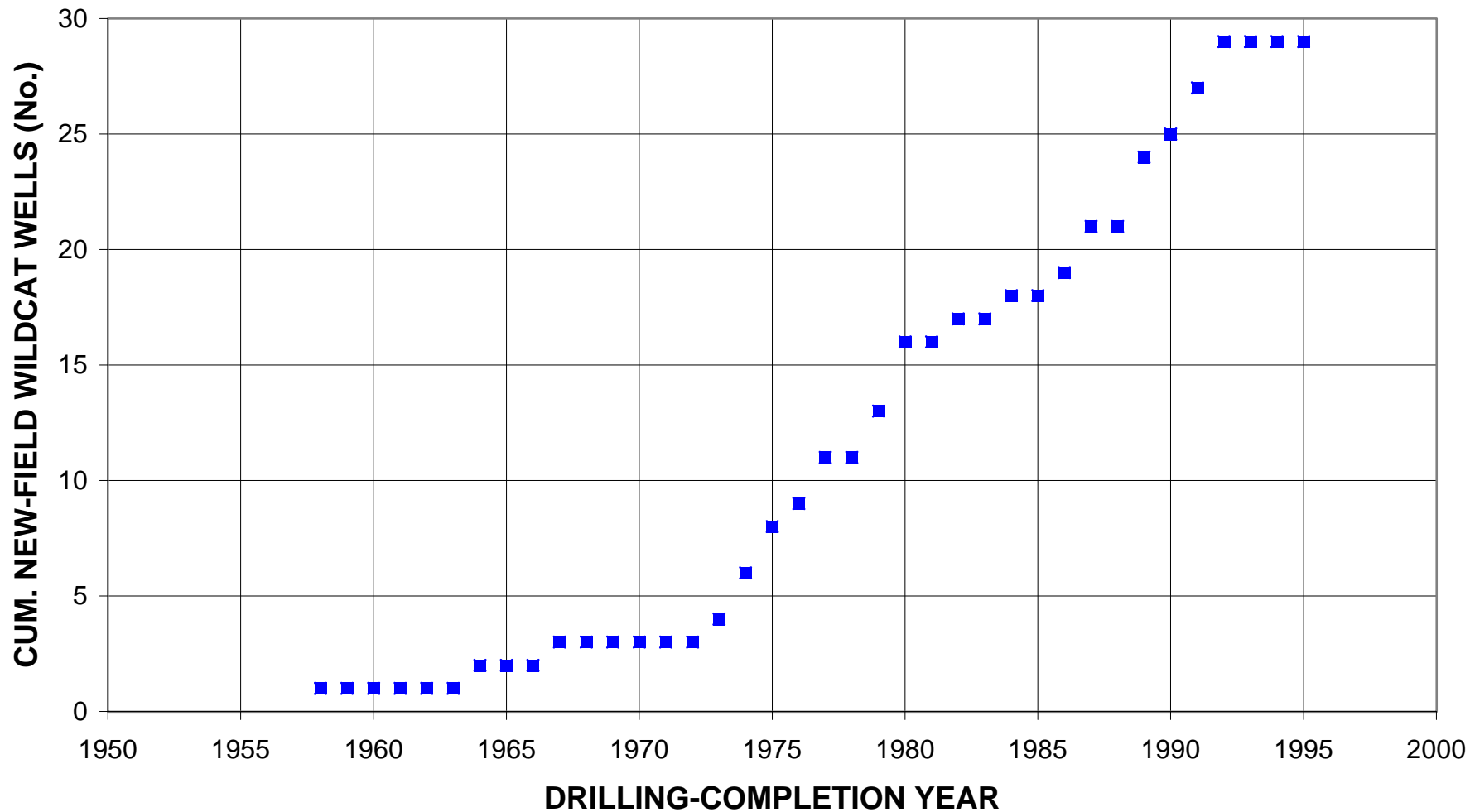
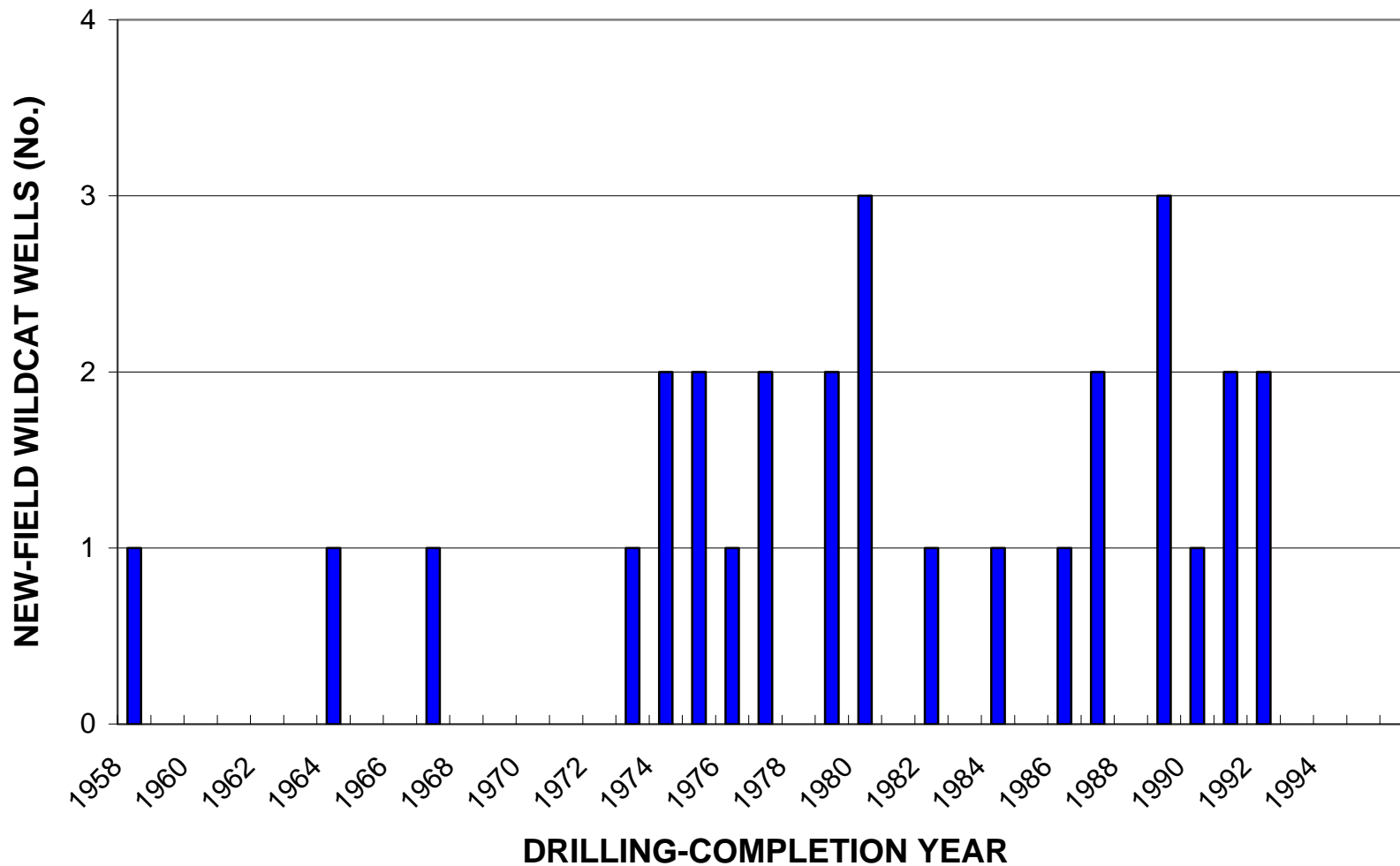


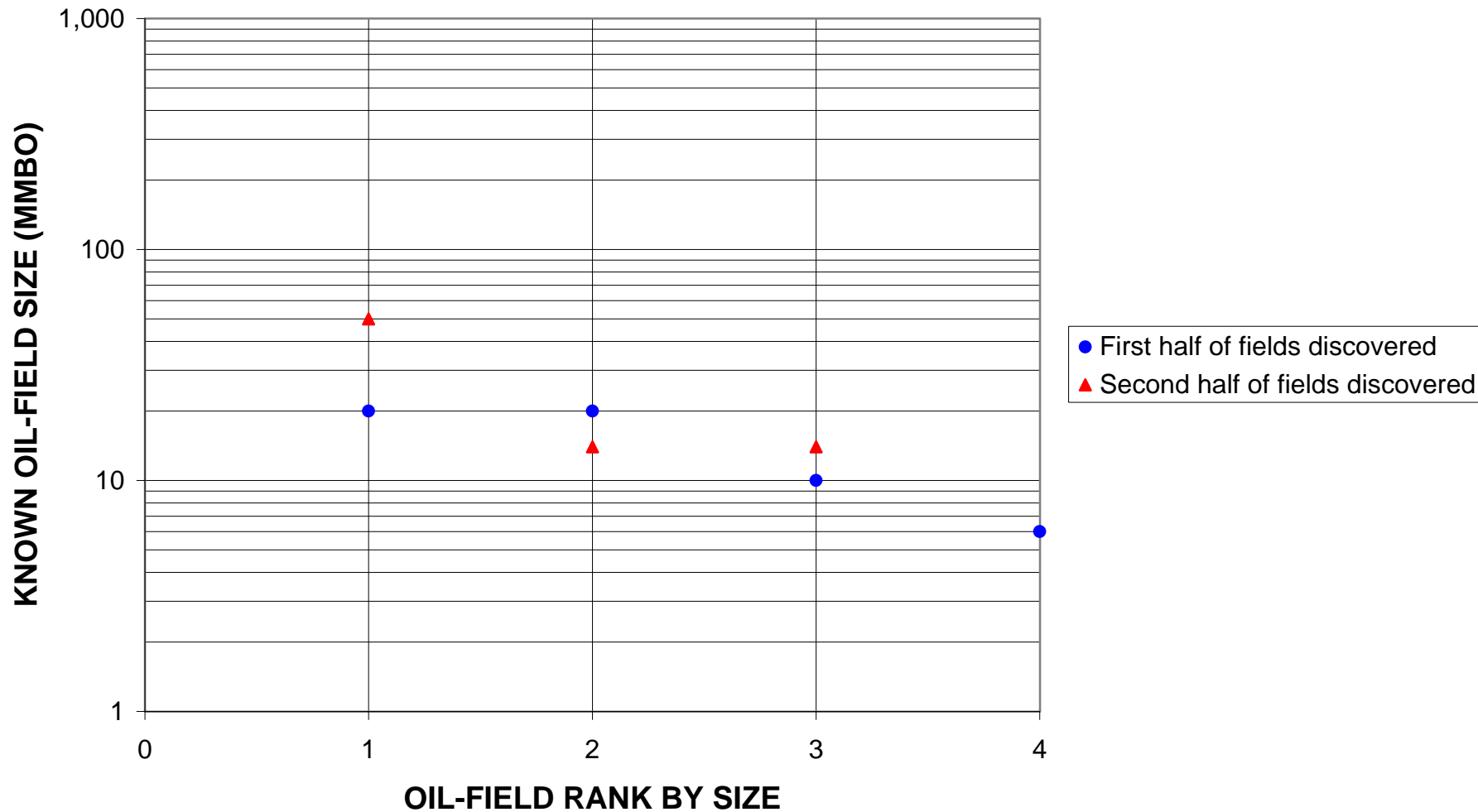
# North and West Margins Subsalt Barrier Reefs, Assessment Unit 10160102



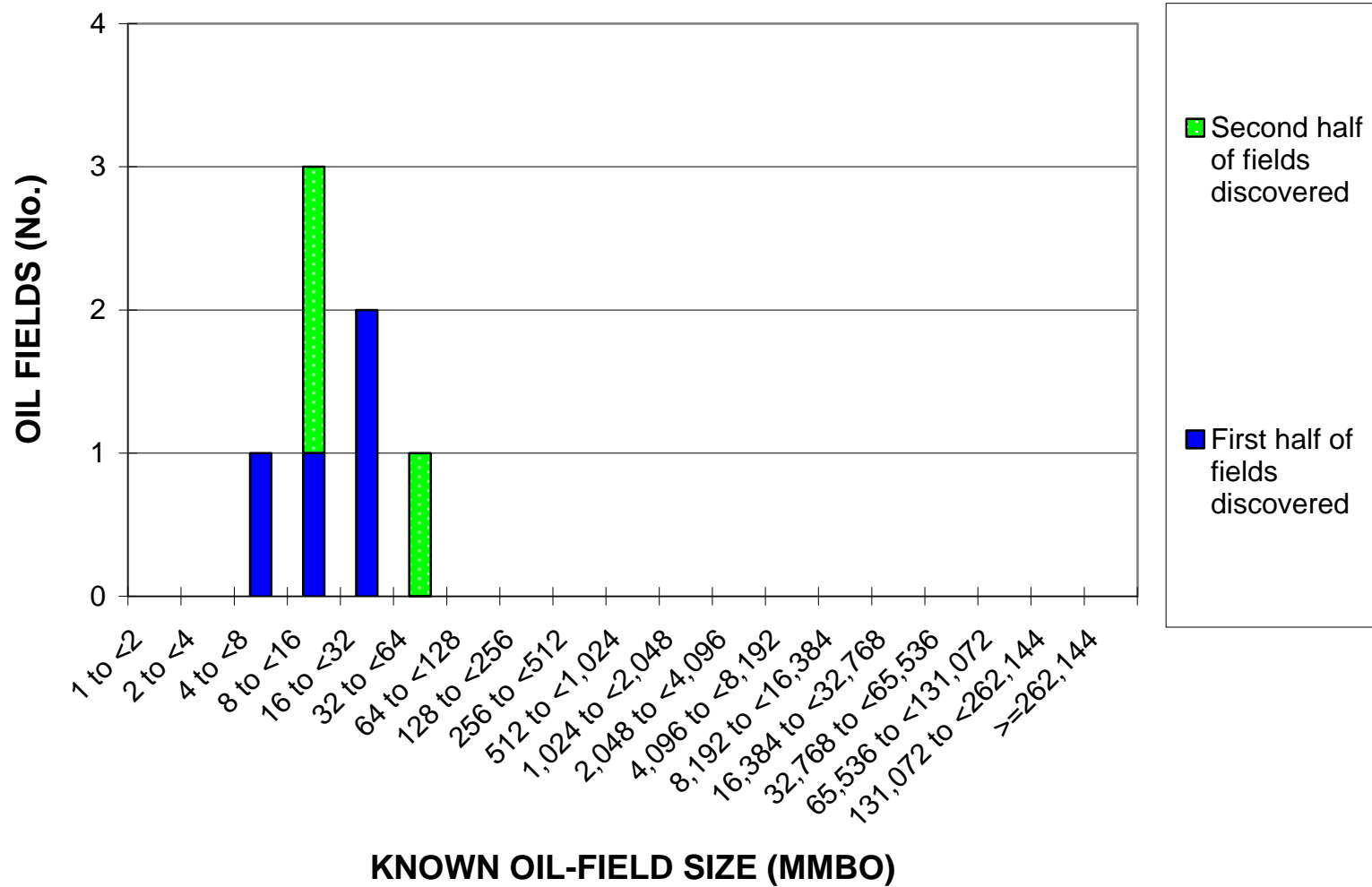
# North and West Margins Subsalt Barrier Reefs, Assessment Unit 10160102



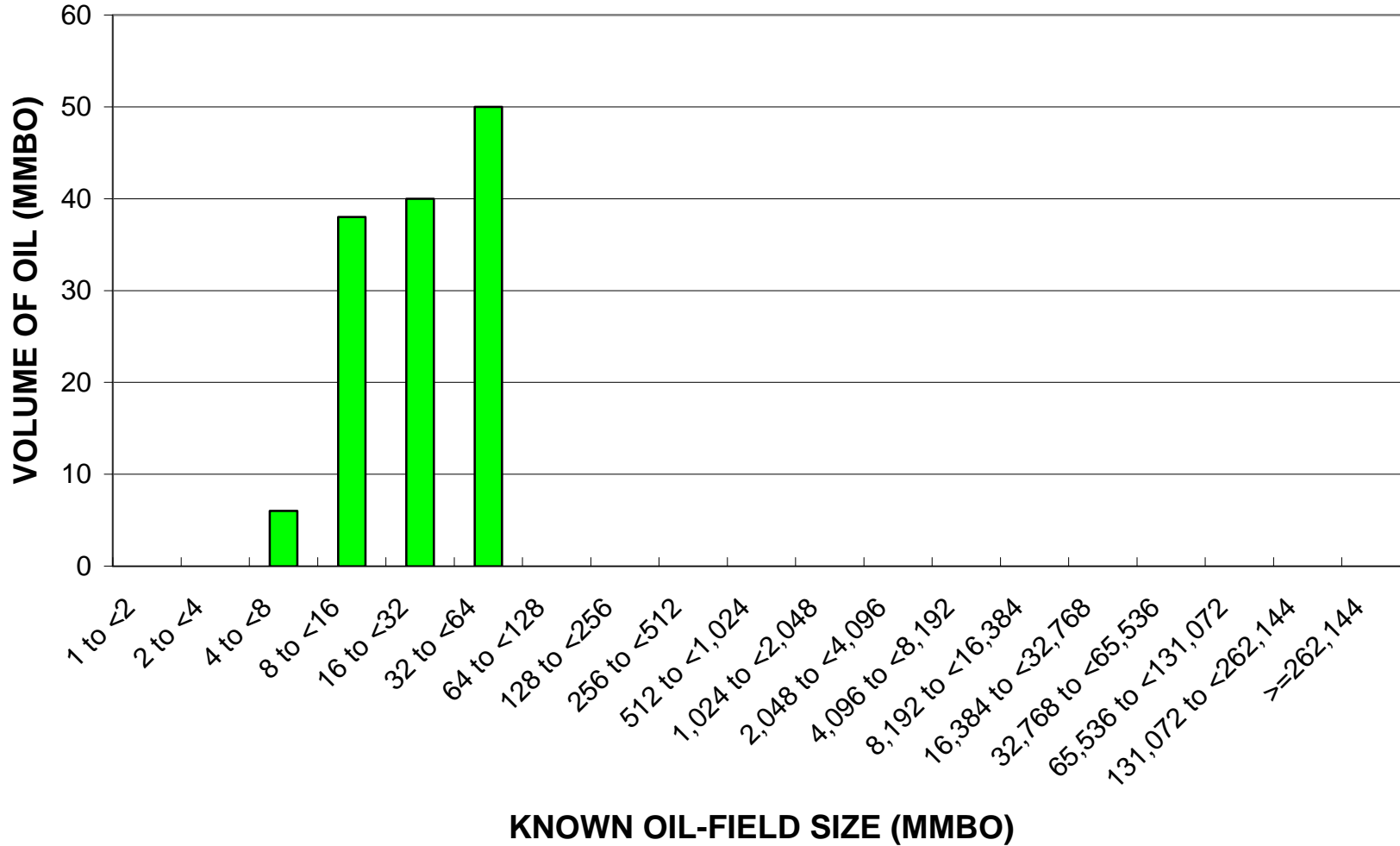
# North and West Margins Subsalt Barrier Reefs, Assessment Unit 10160102



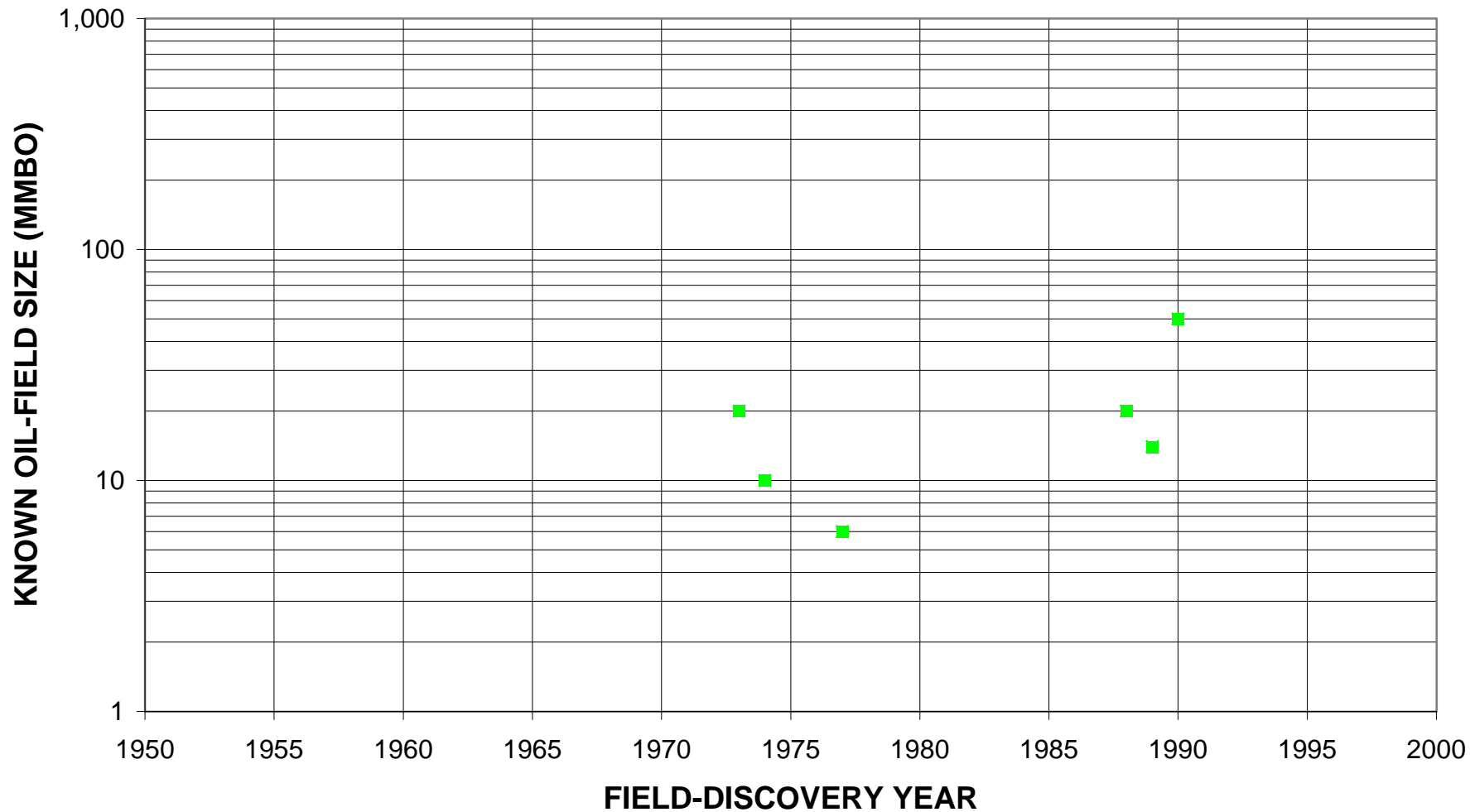
# North and West Margins Subsalt Barrier Reefs, Assessment Unit 10160102



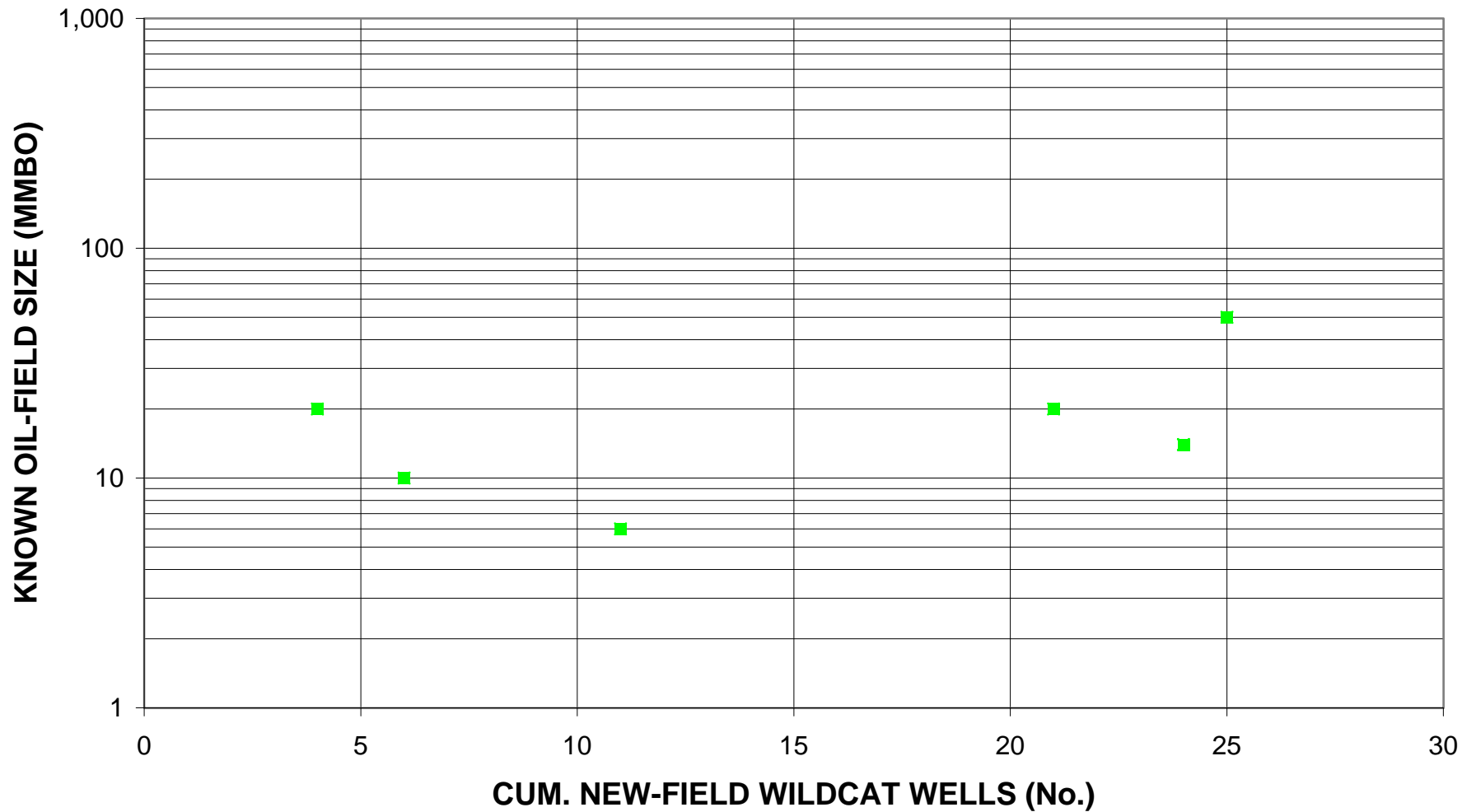
# North and West Margins Subsalt Barrier Reefs, Assessment Unit 10160102



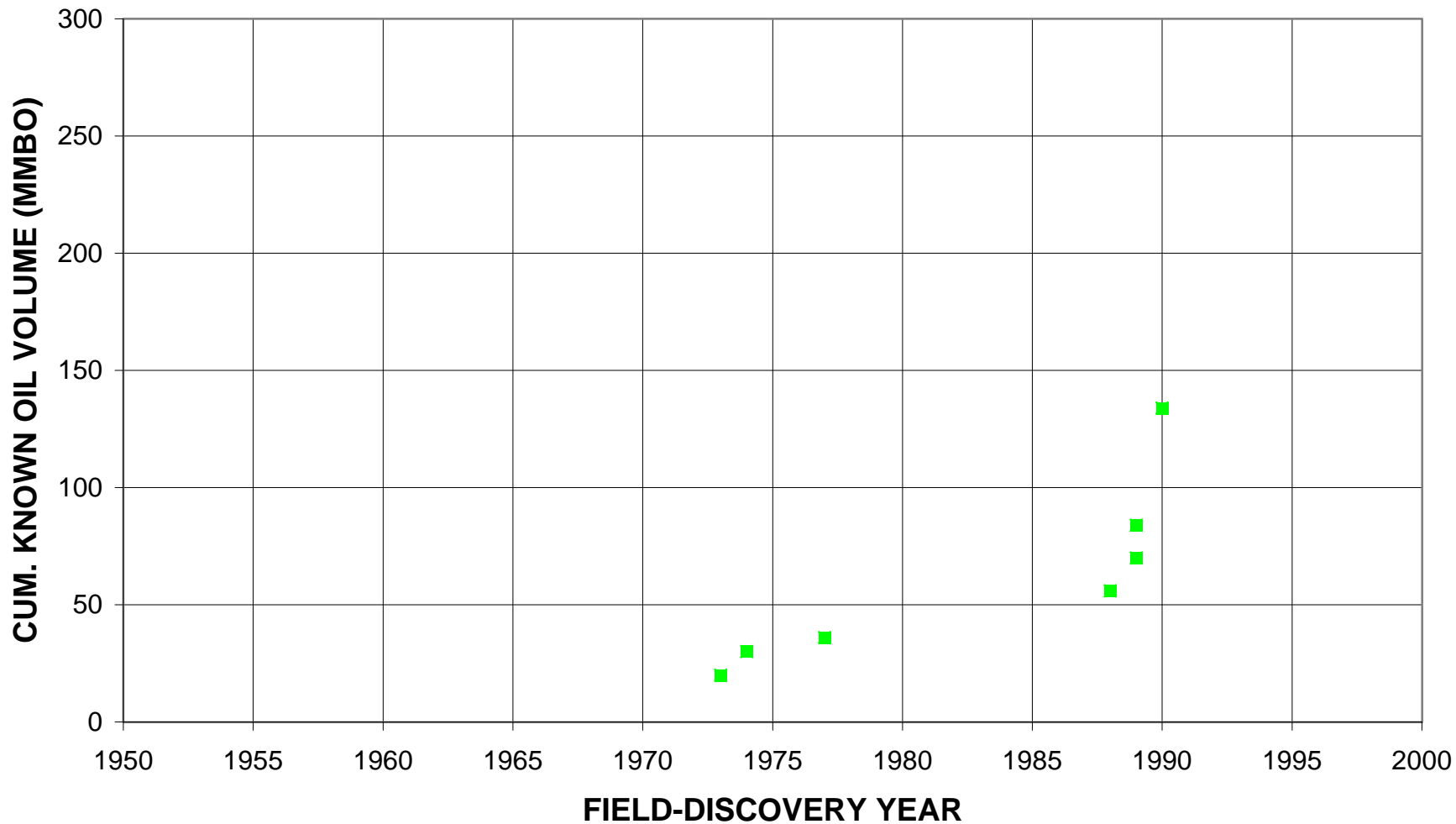
# North and West Margins Subsalt Barrier Reefs, Assessment Unit 10160102



# North and West Margins Subsalt Barrier Reefs, Assessment Unit 10160102

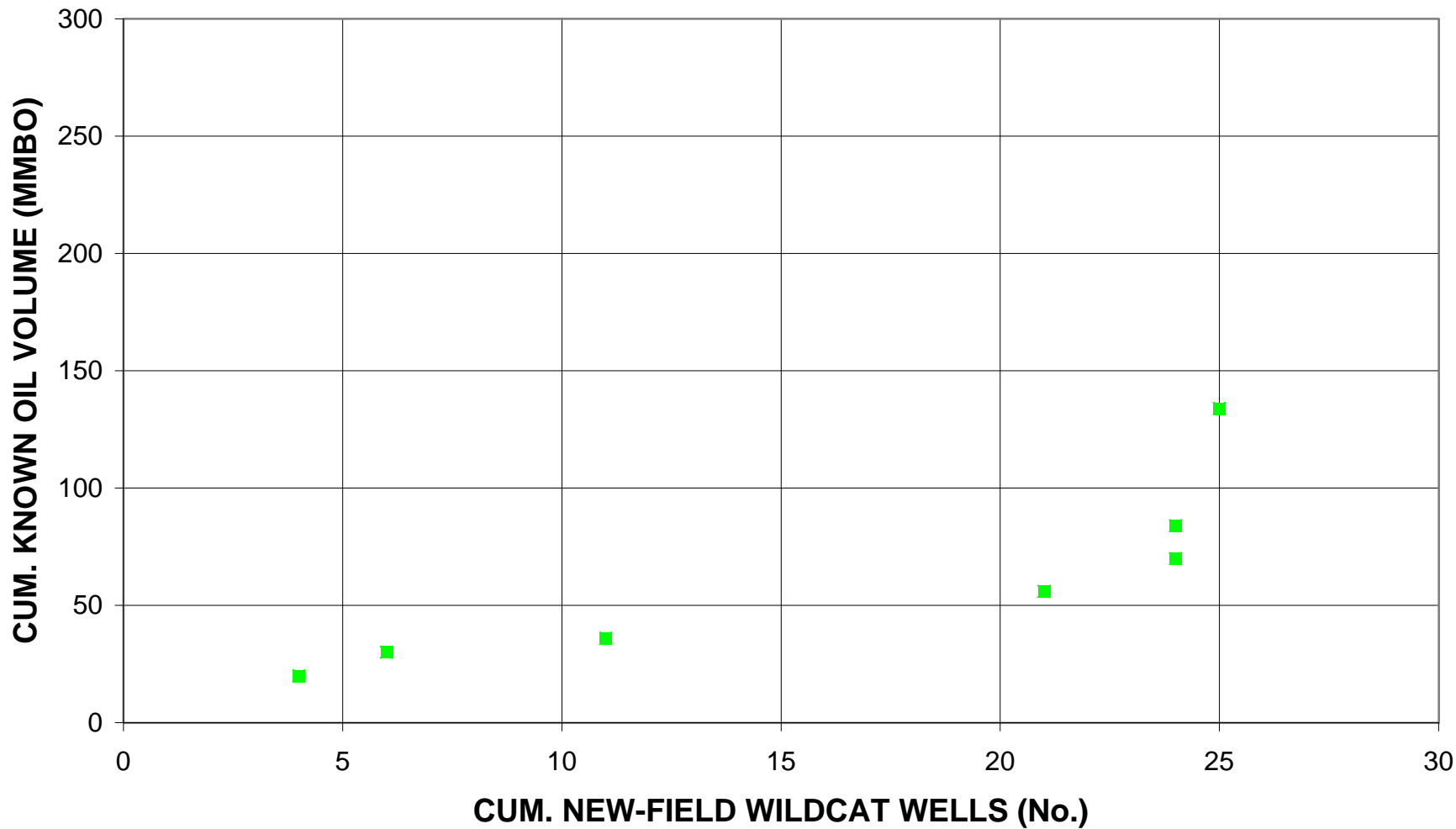


# North and West Margins Subsalt Barrier Reefs, Assessment Unit 10160102

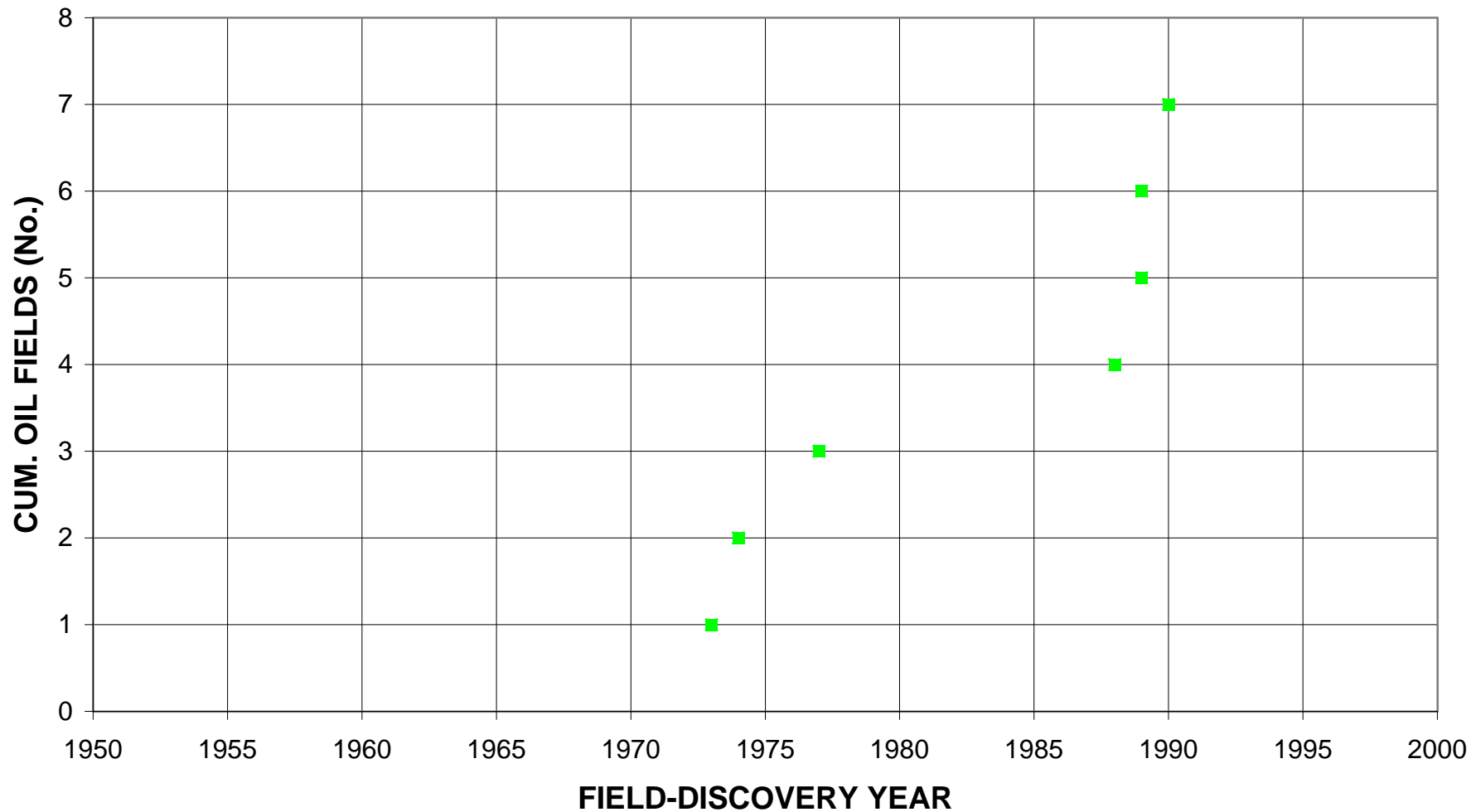




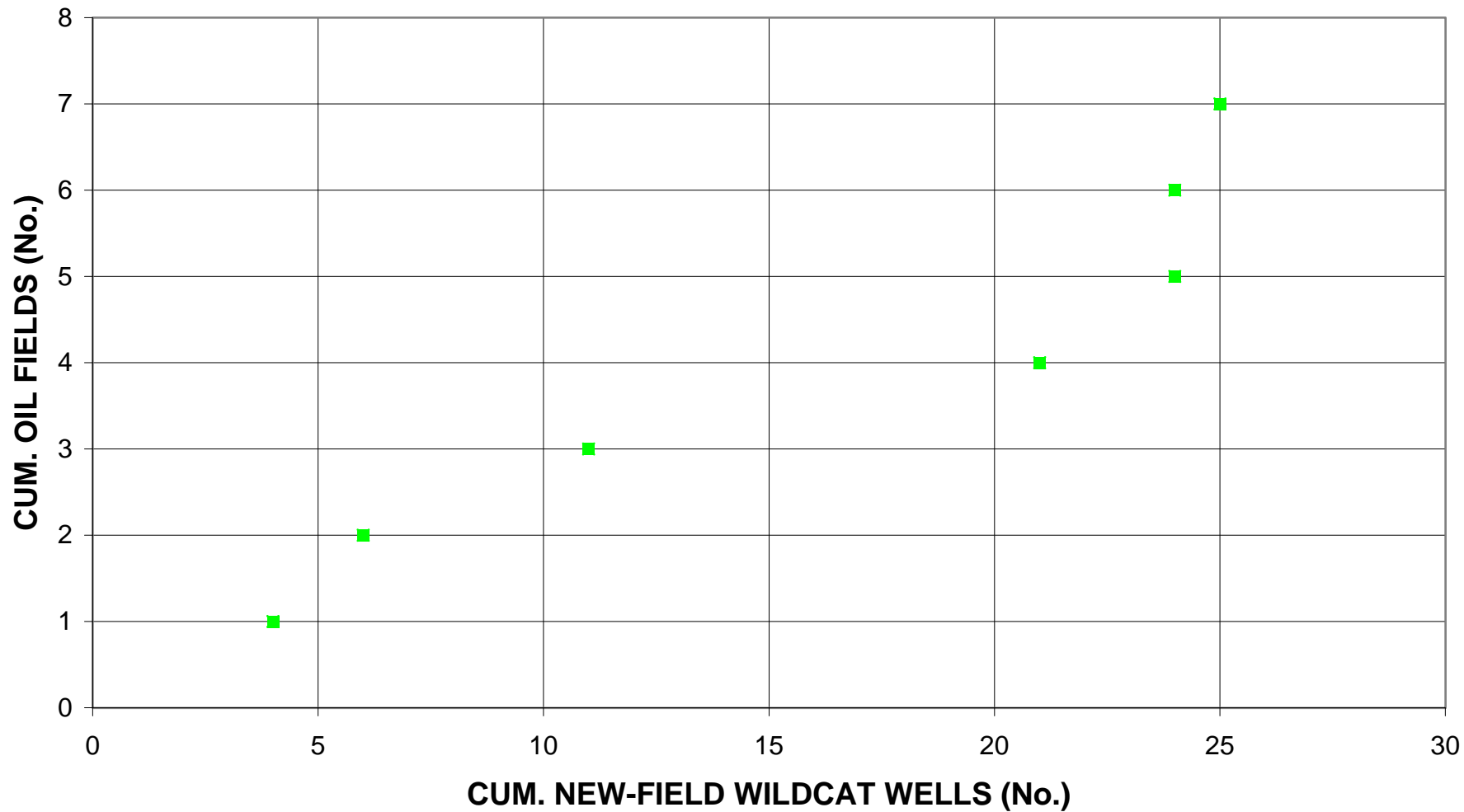
# North and West Margins Subsalt Barrier Reefs, Assessment Unit 10160102



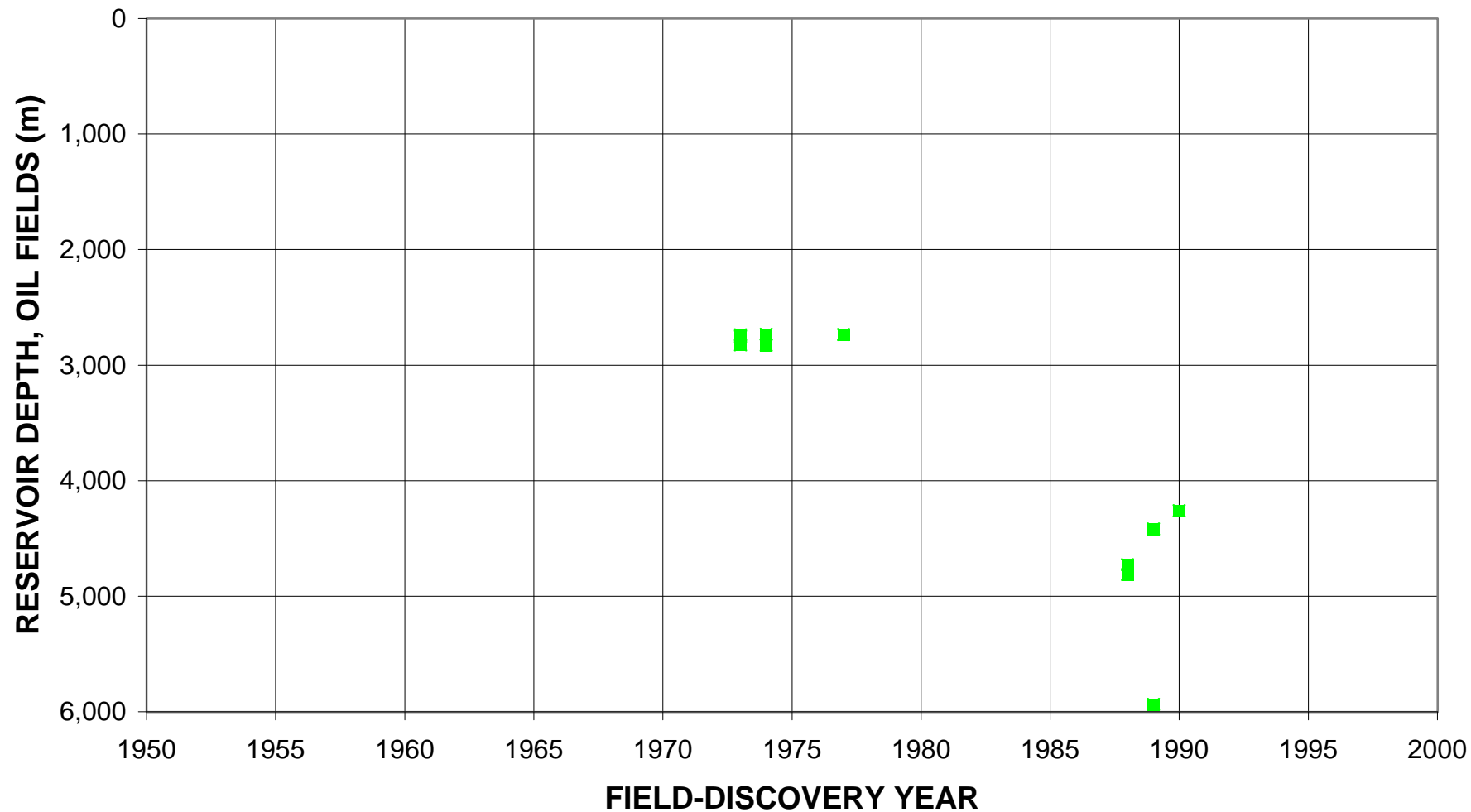
# North and West Margins Subsalt Barrier Reefs, Assessment Unit 10160102



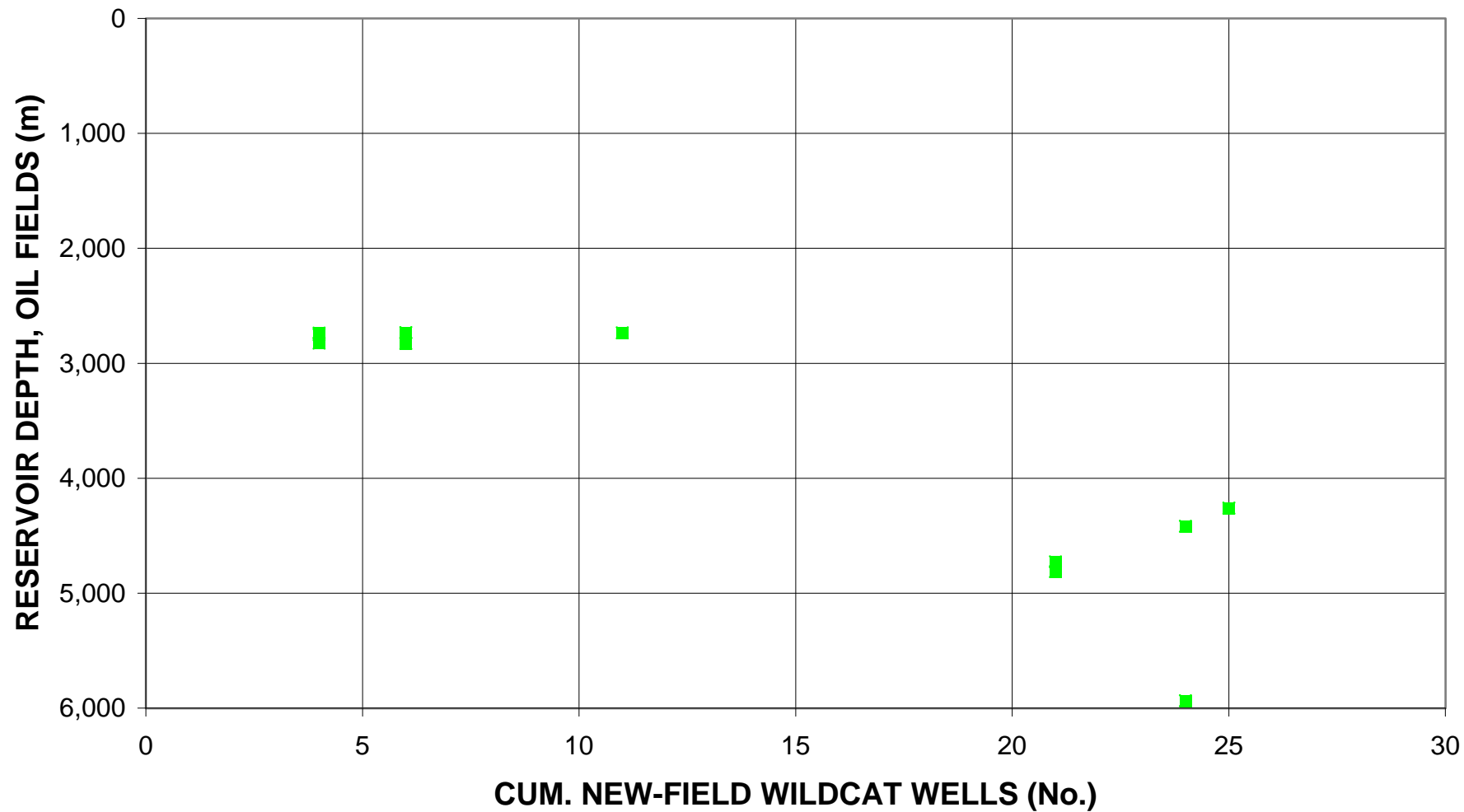
# North and West Margins Subsalt Barrier Reefs, Assessment Unit 10160102



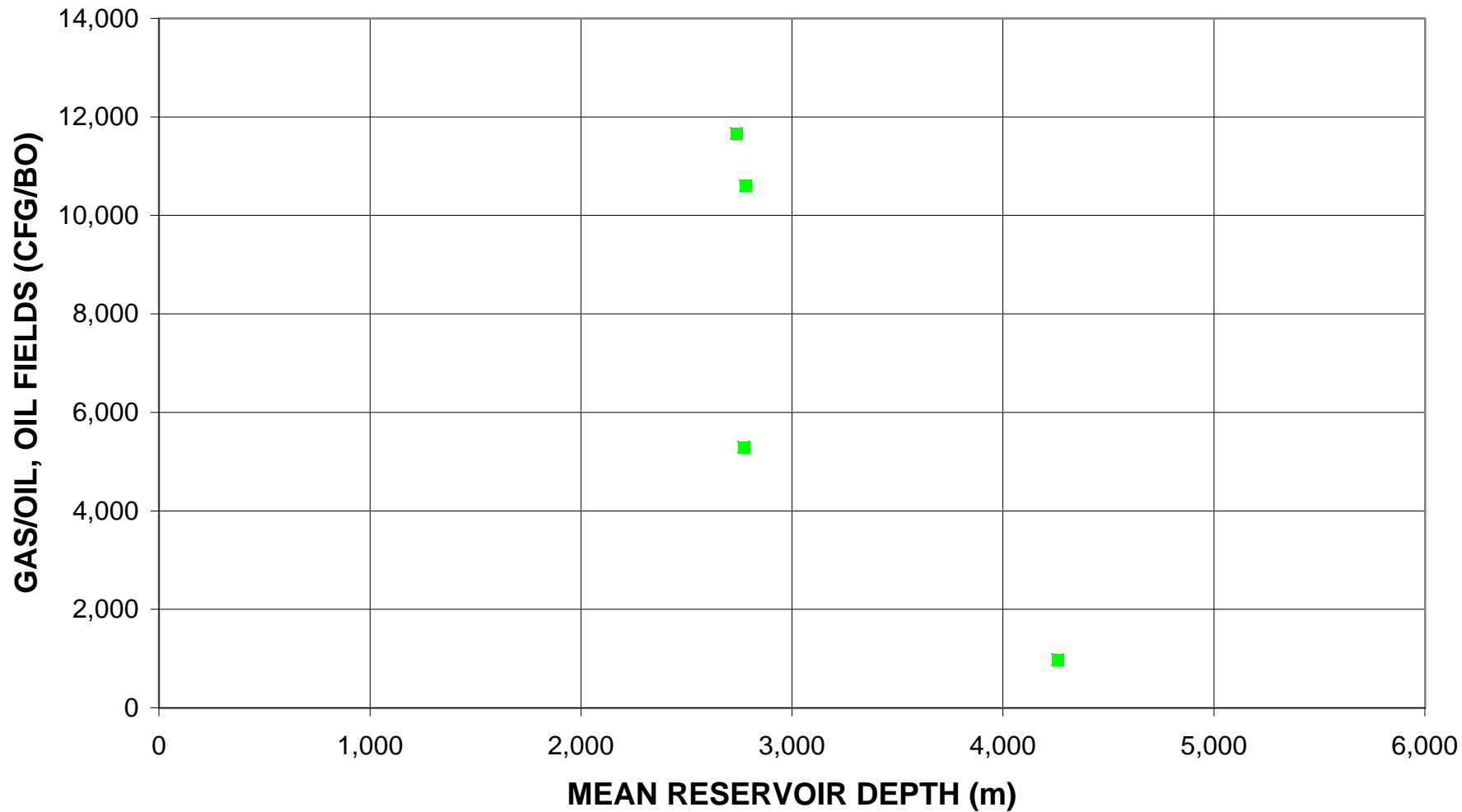
# North and West Margins Subsalt Barrier Reefs, Assessment Unit 10160102



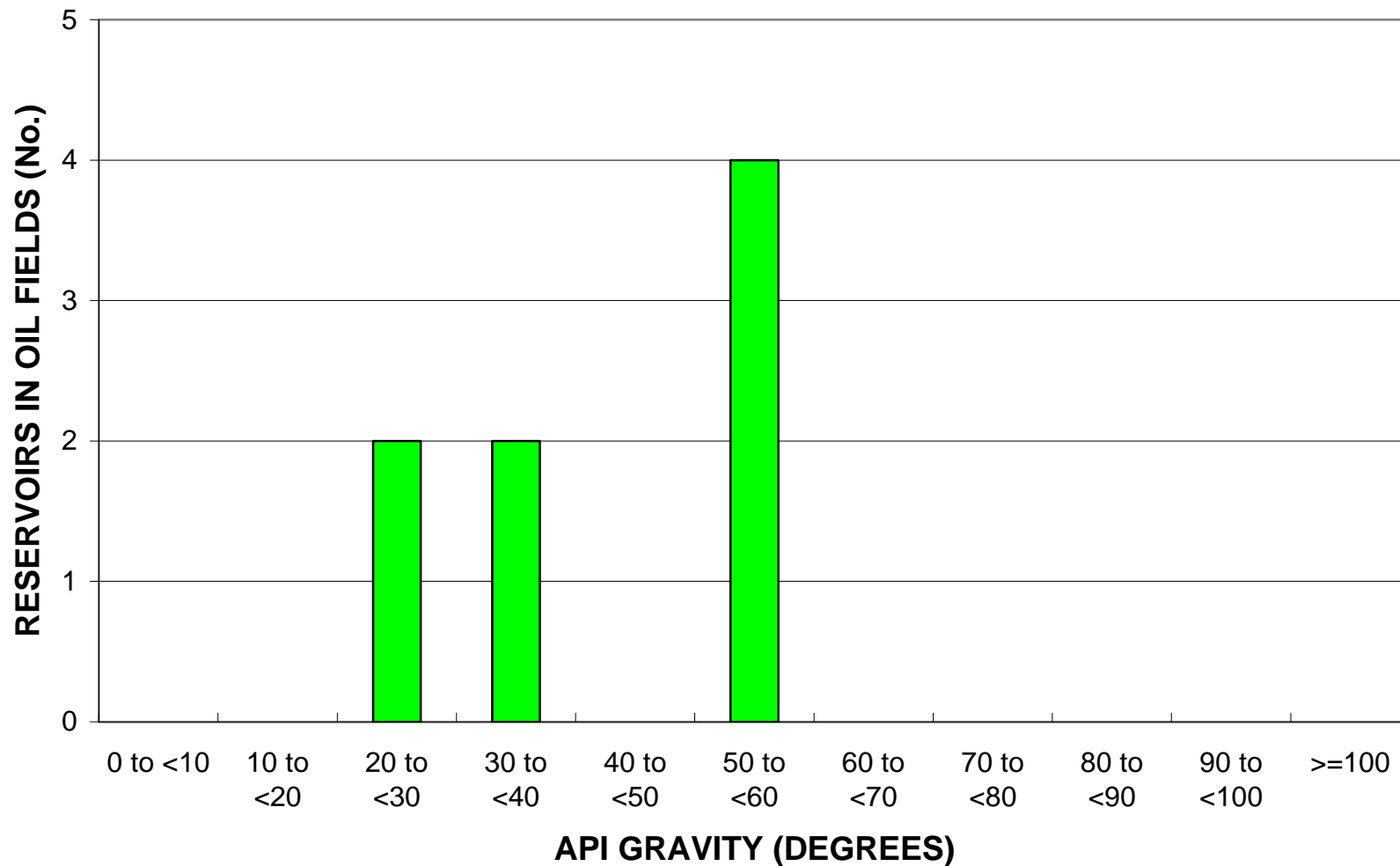
# North and West Margins Subsalt Barrier Reefs, Assessment Unit 10160102



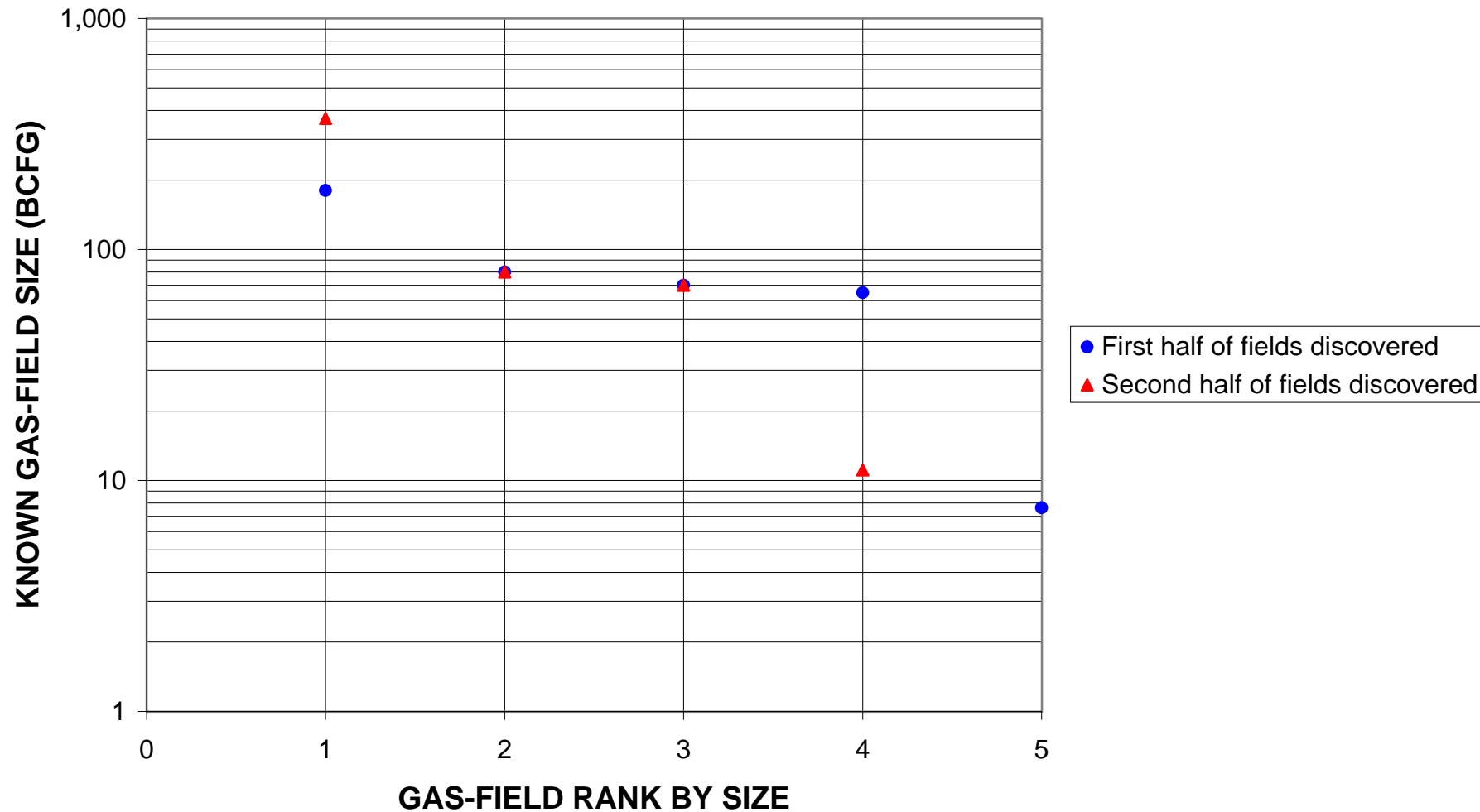
# North and West Margins Subsalt Barrier Reefs, Assessment Unit 10160102



# North and West Margins Subsalt Barrier Reefs, Assessment Unit 10160102

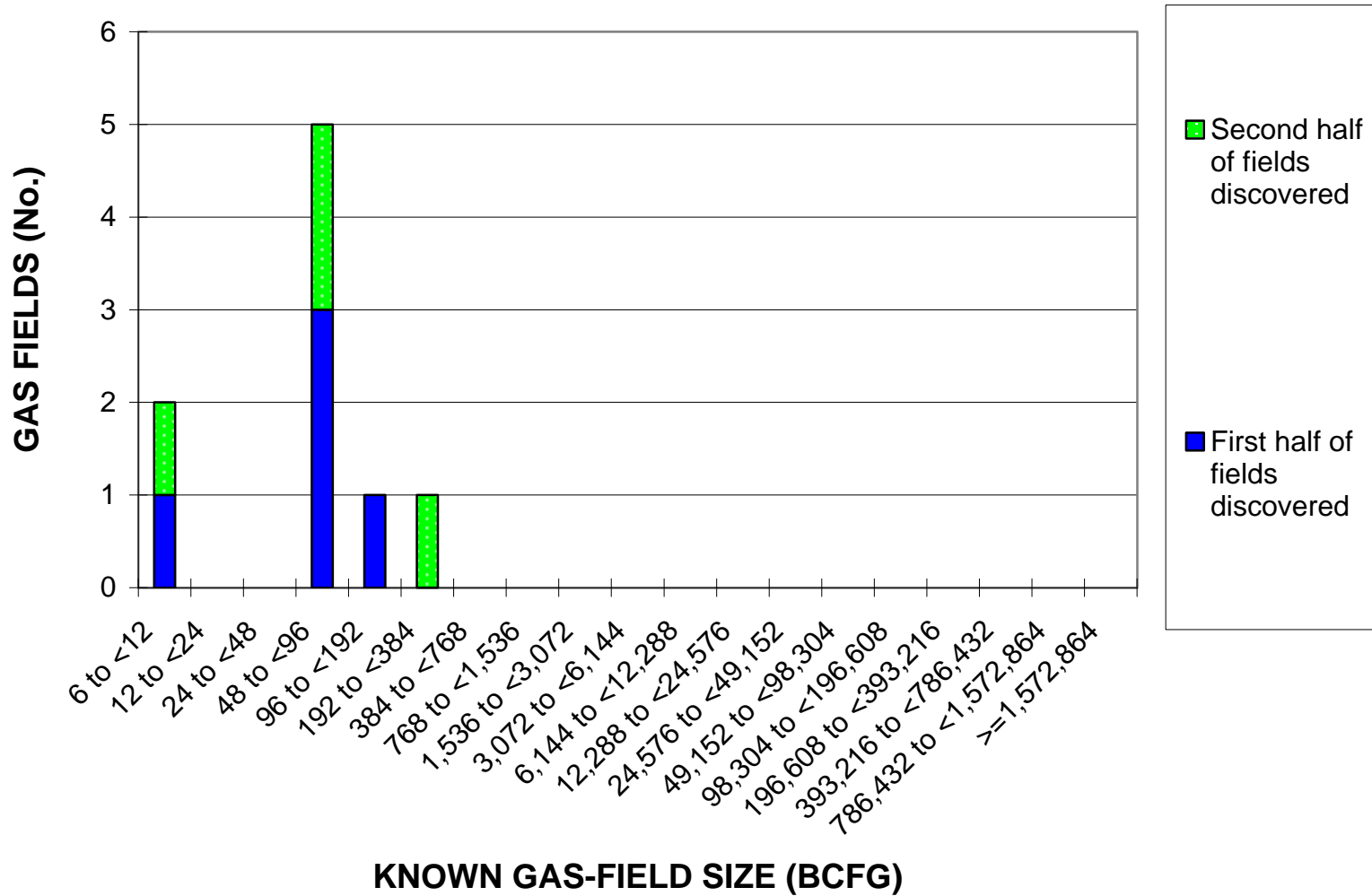


# North and West Margins Subsalt Barrier Reefs, Assessment Unit 10160102

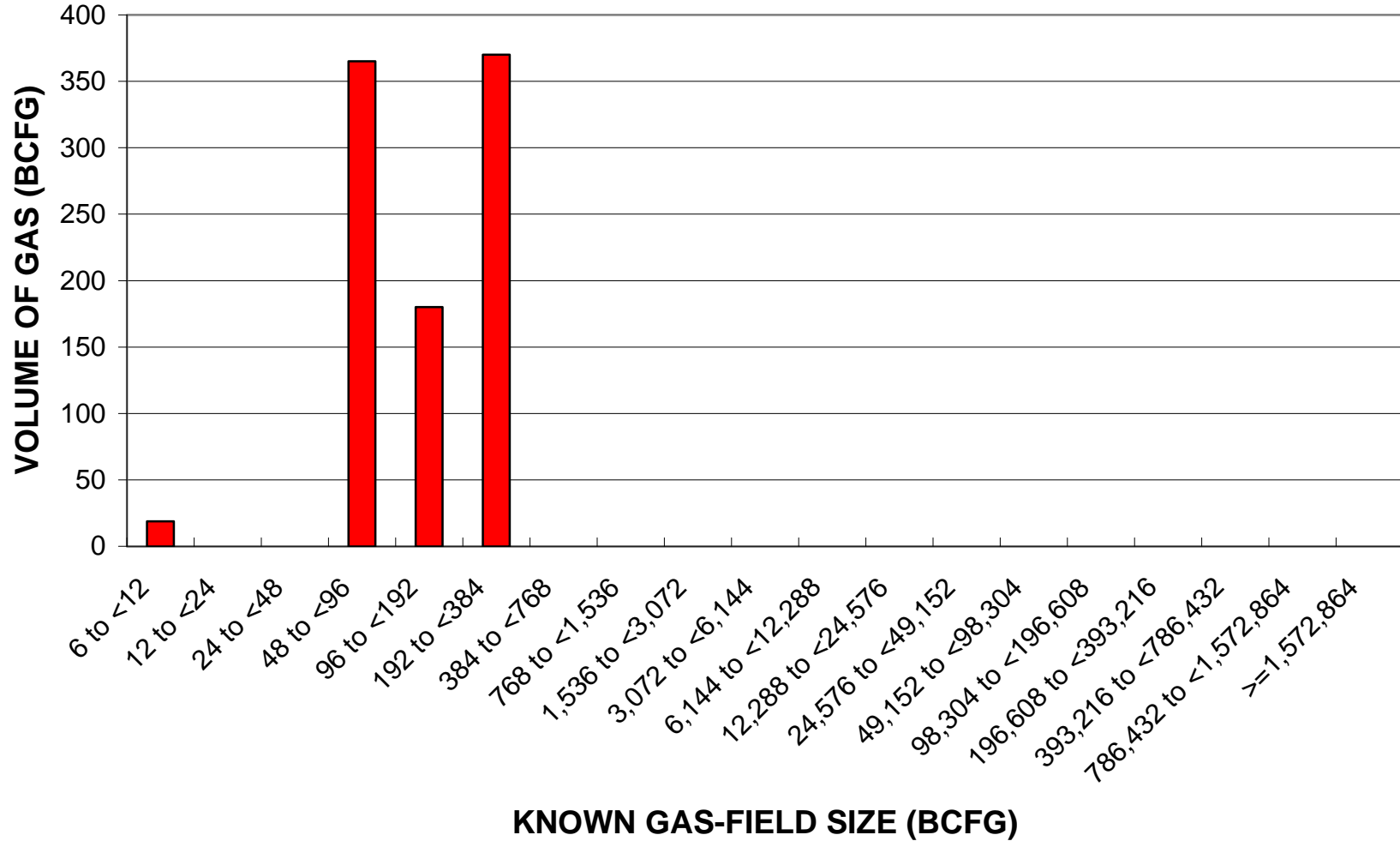




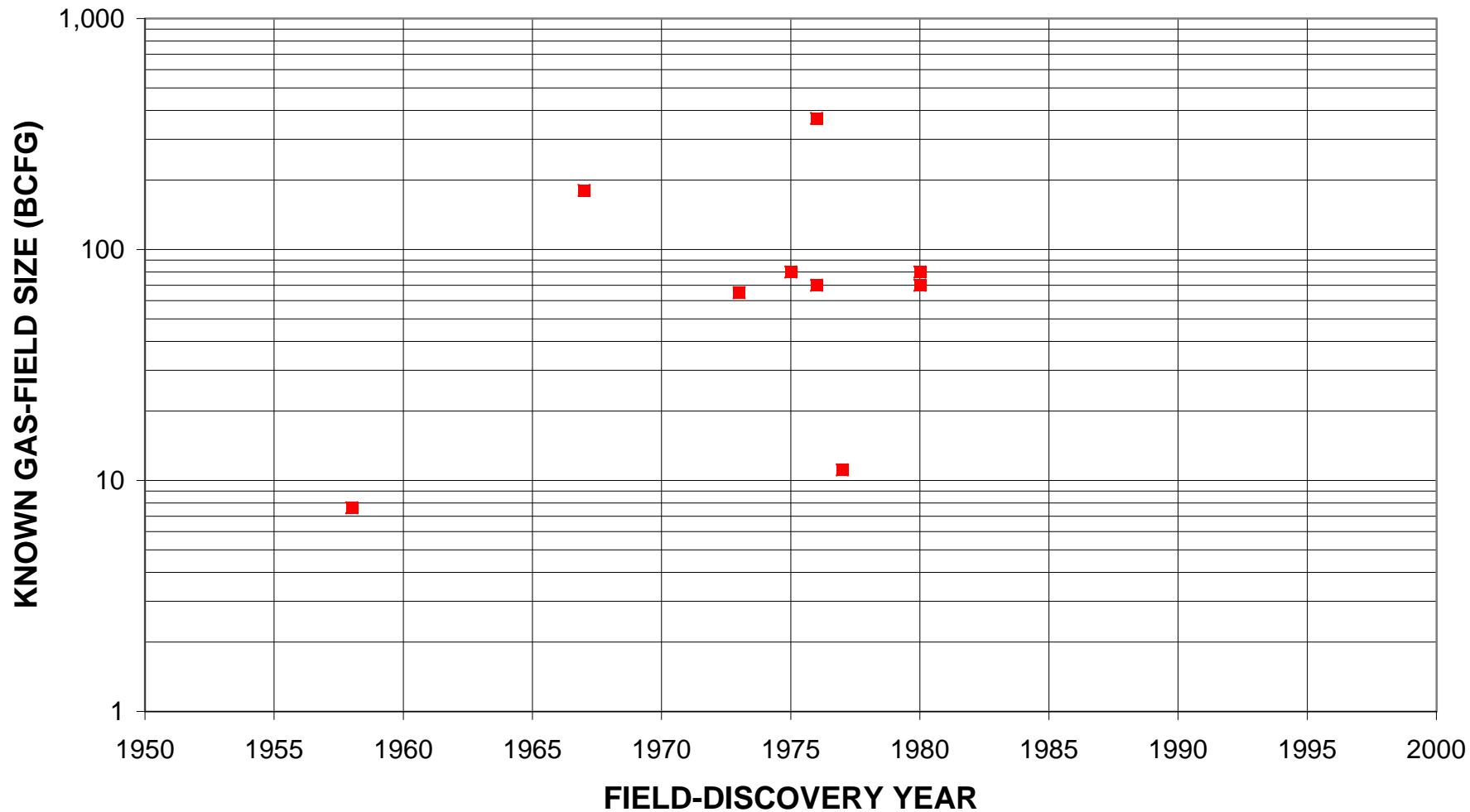
## North and West Margins Subsalt Barrier Reefs, Assessment Unit 10160102



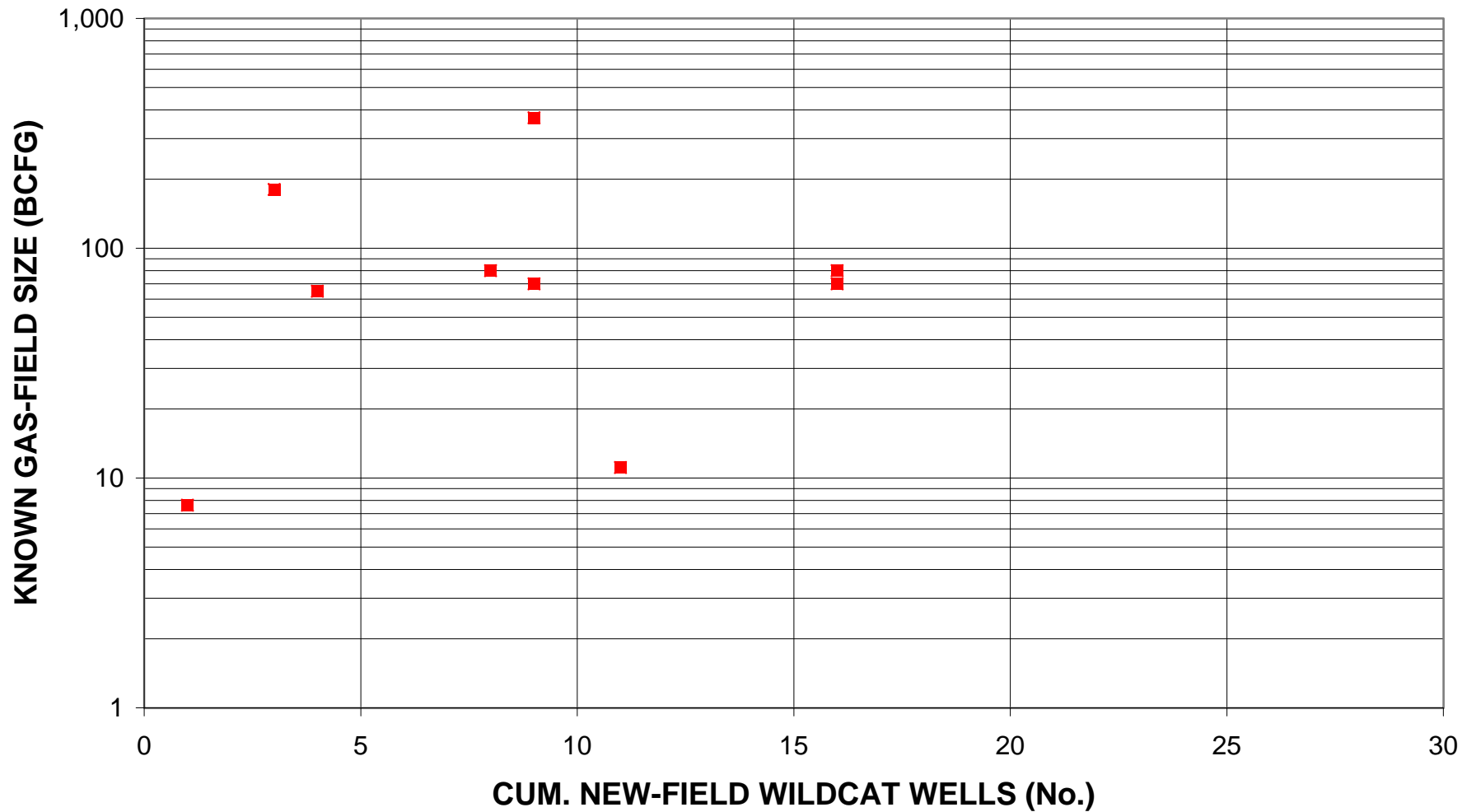
# North and West Margins Subsalt Barrier Reefs, Assessment Unit 10160102



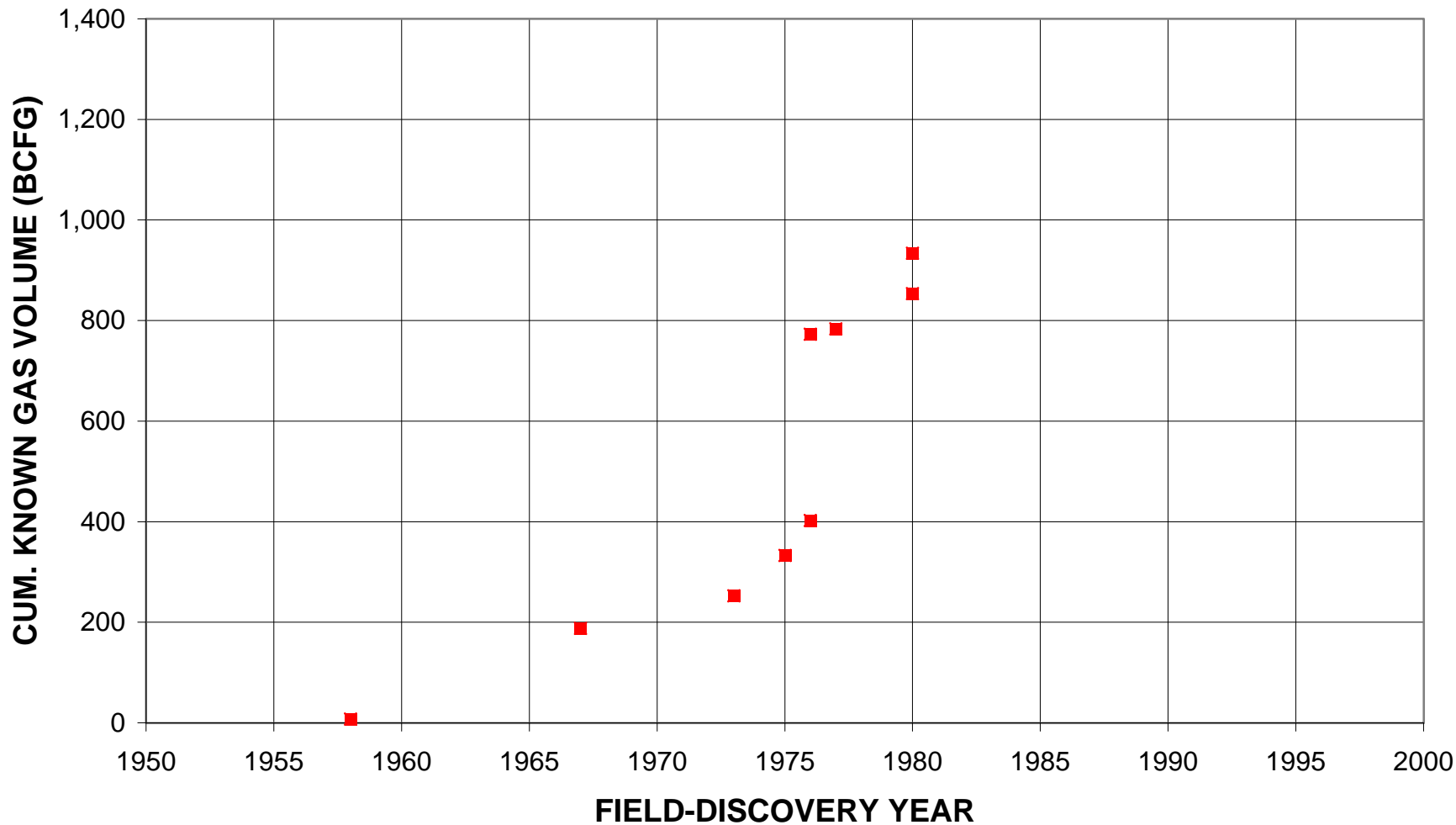
# North and West Margins Subsalt Barrier Reefs, Assessment Unit 10160102



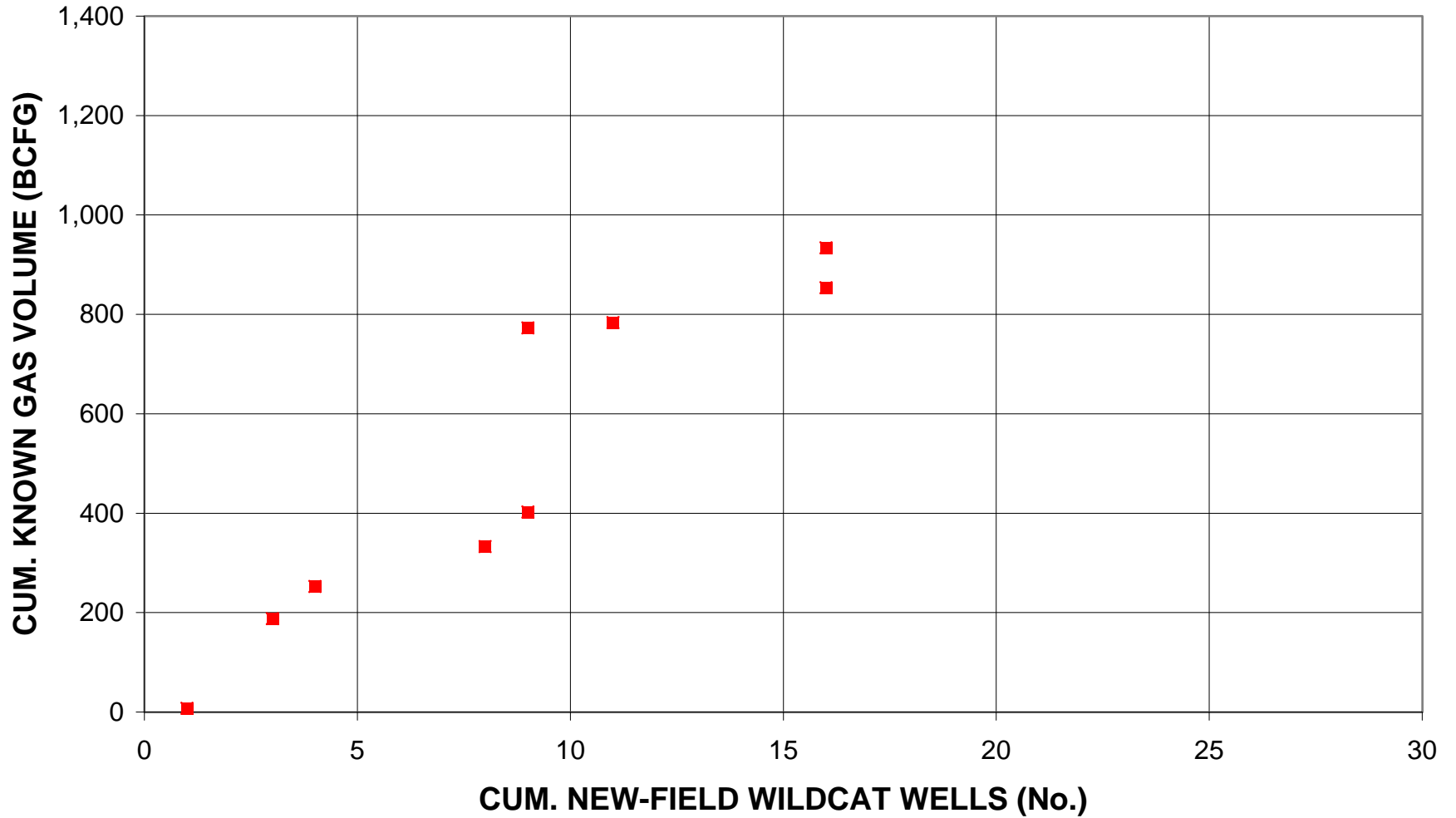
# North and West Margins Subsalt Barrier Reefs, Assessment Unit 10160102



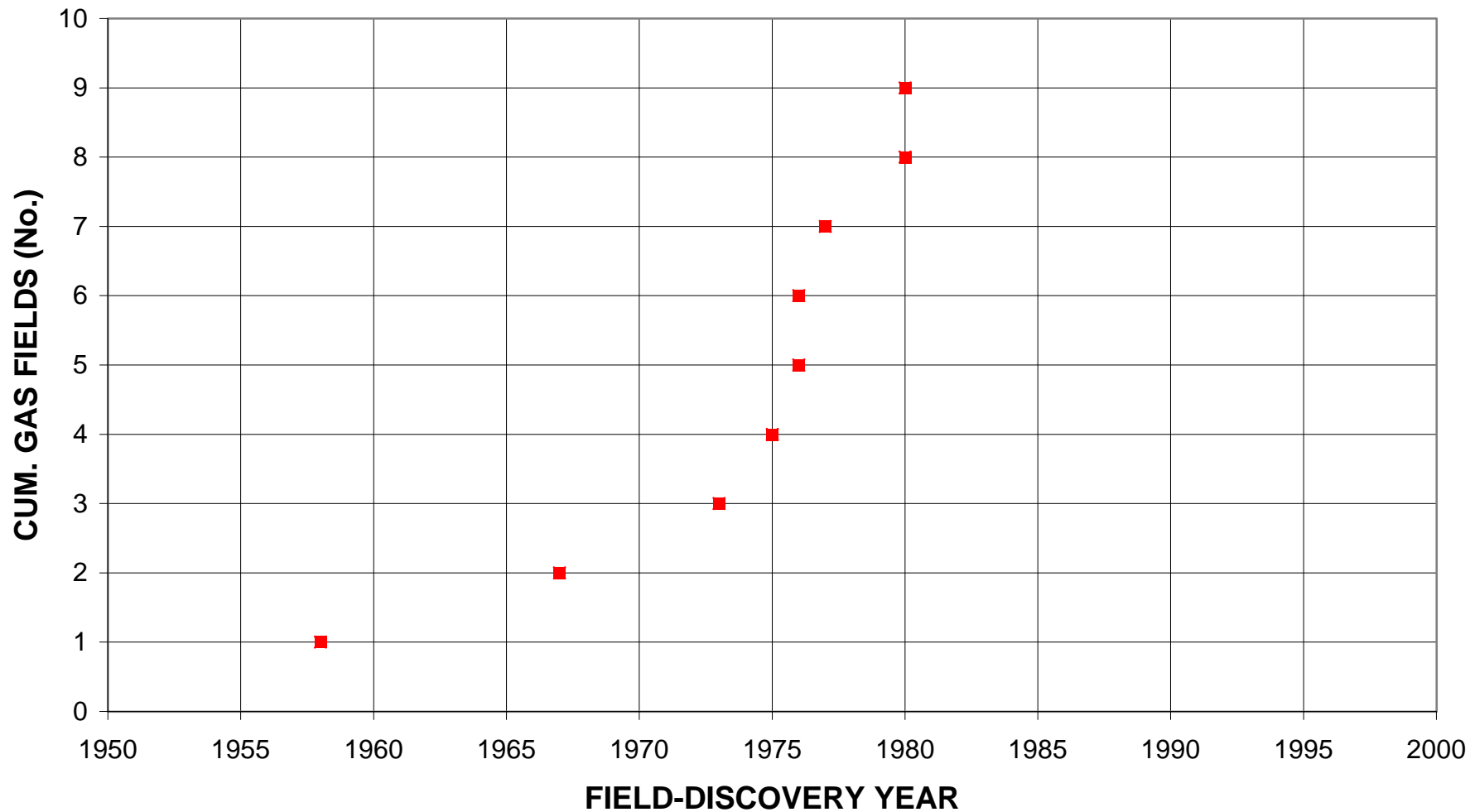
# North and West Margins Subsalt Barrier Reefs, Assessment Unit 10160102



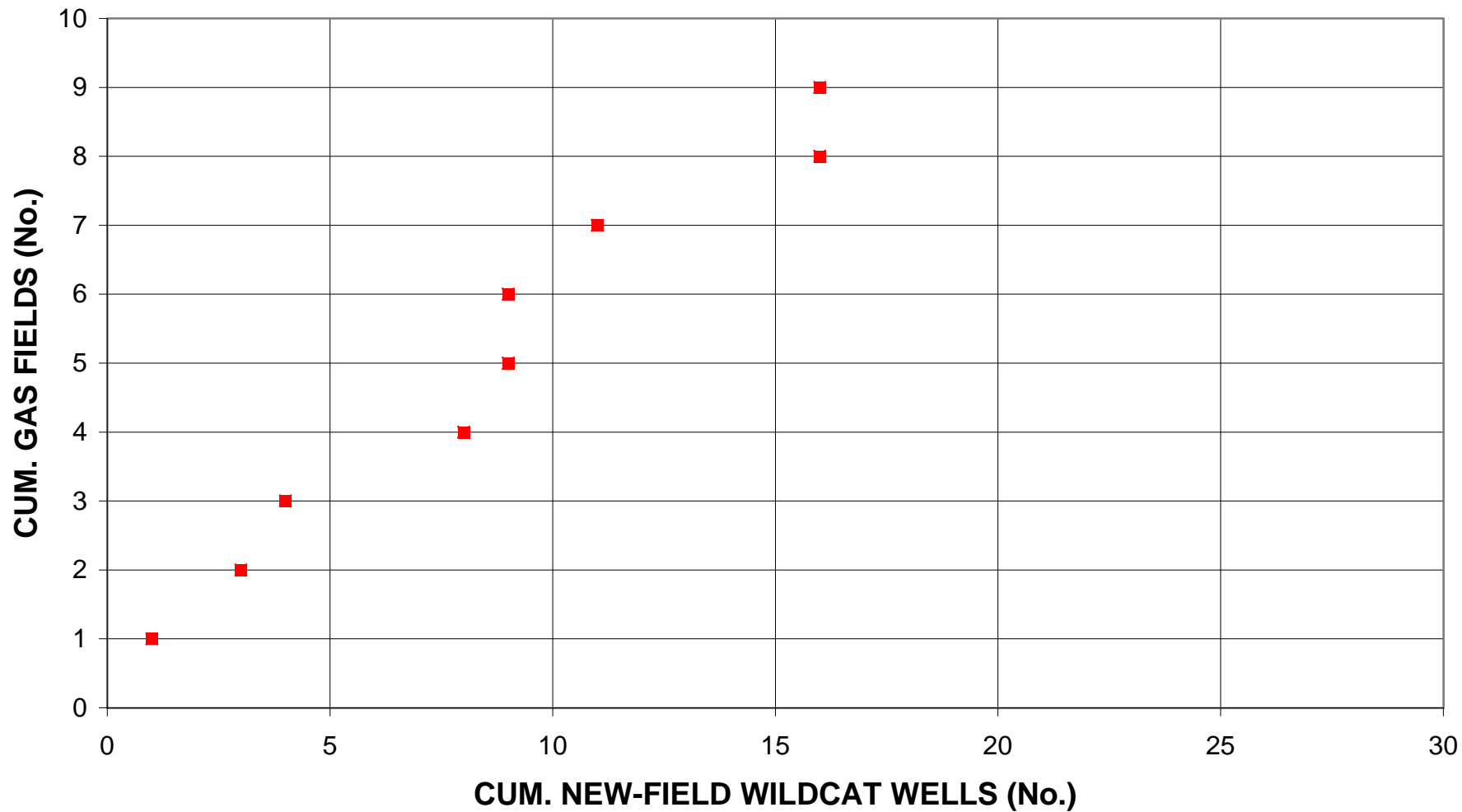
# North and West Margins Subsalt Barrier Reefs, Assessment Unit 10160102



# North and West Margins Subsalt Barrier Reefs, Assessment Unit 10160102

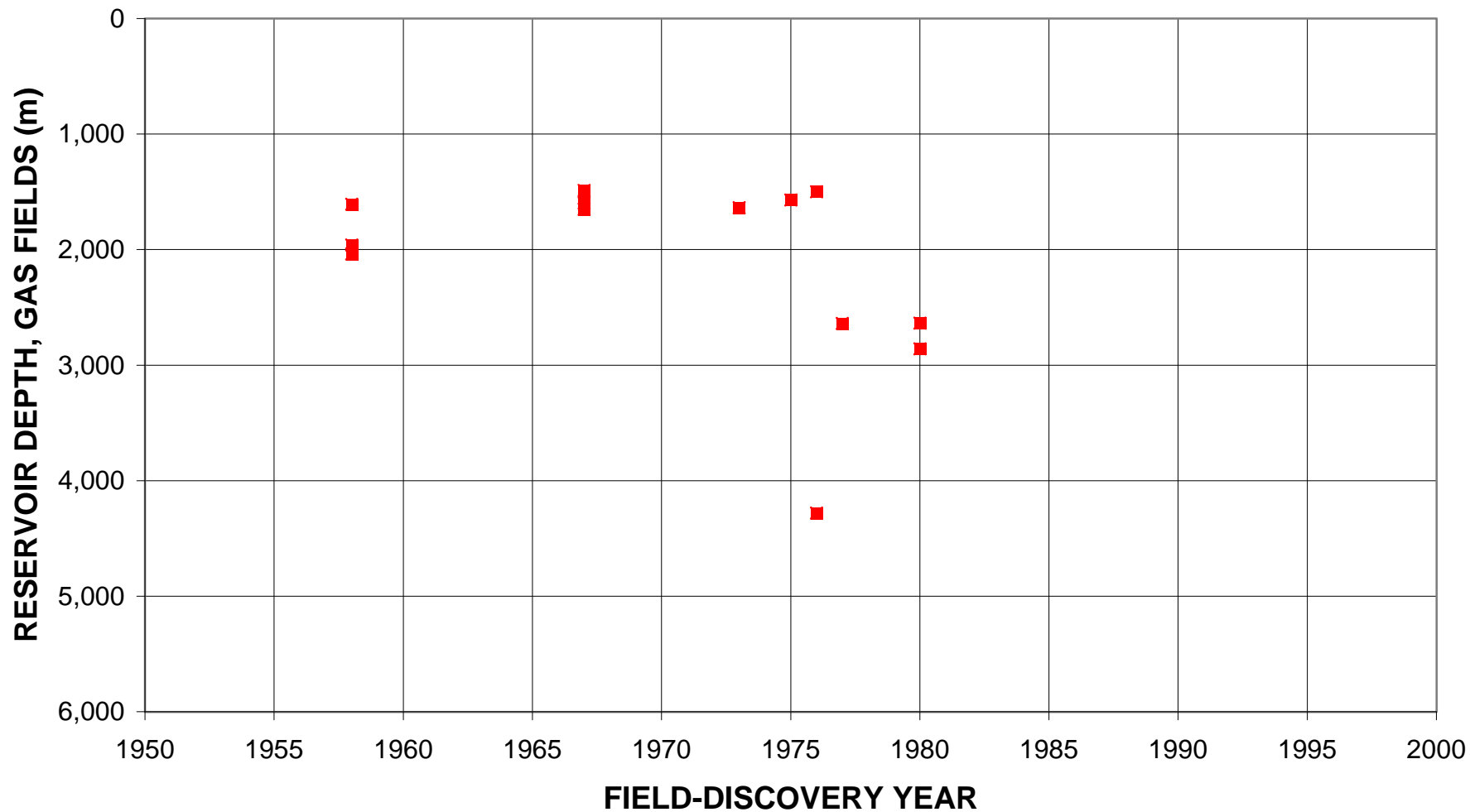


# North and West Margins Subsalt Barrier Reefs, Assessment Unit 10160102

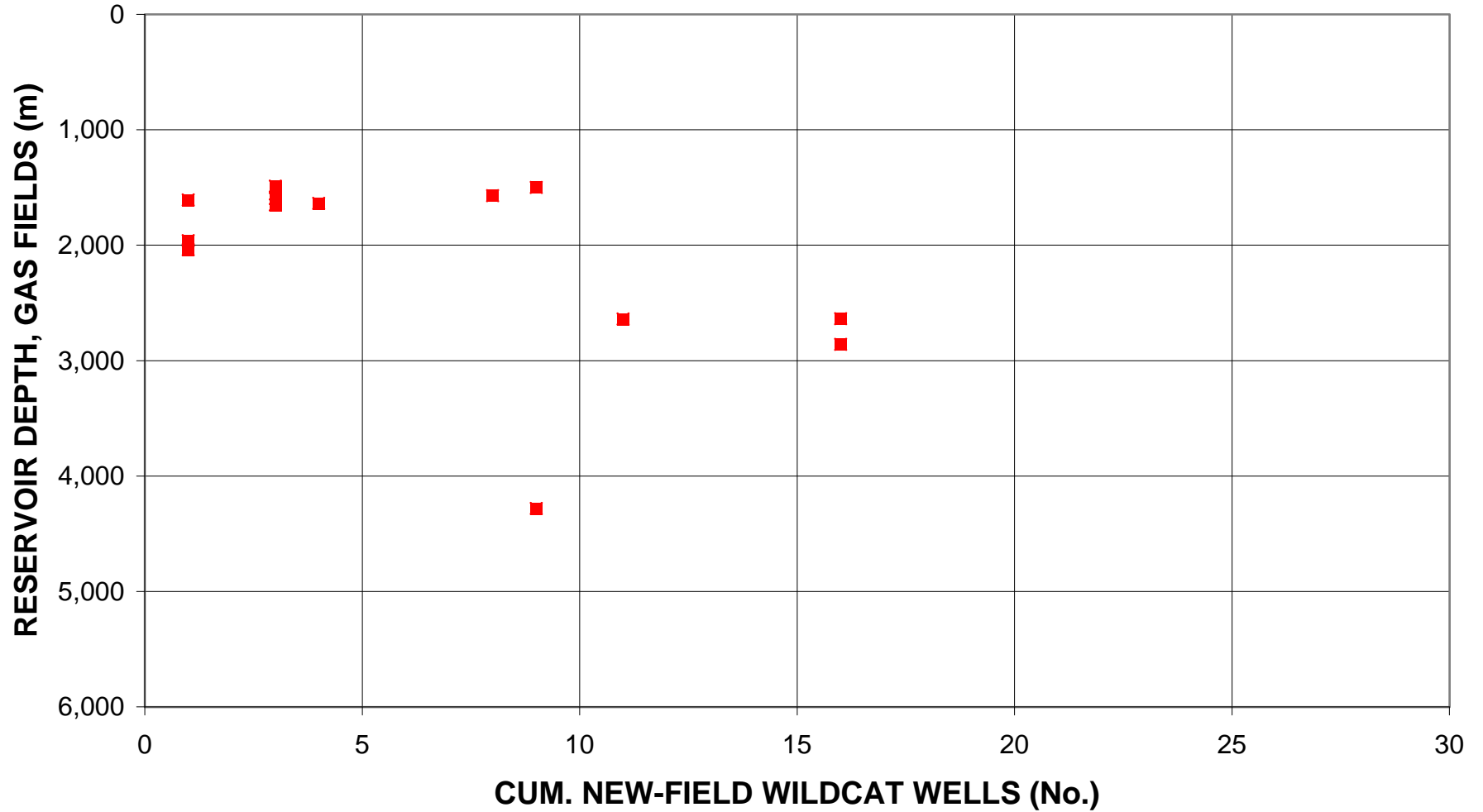




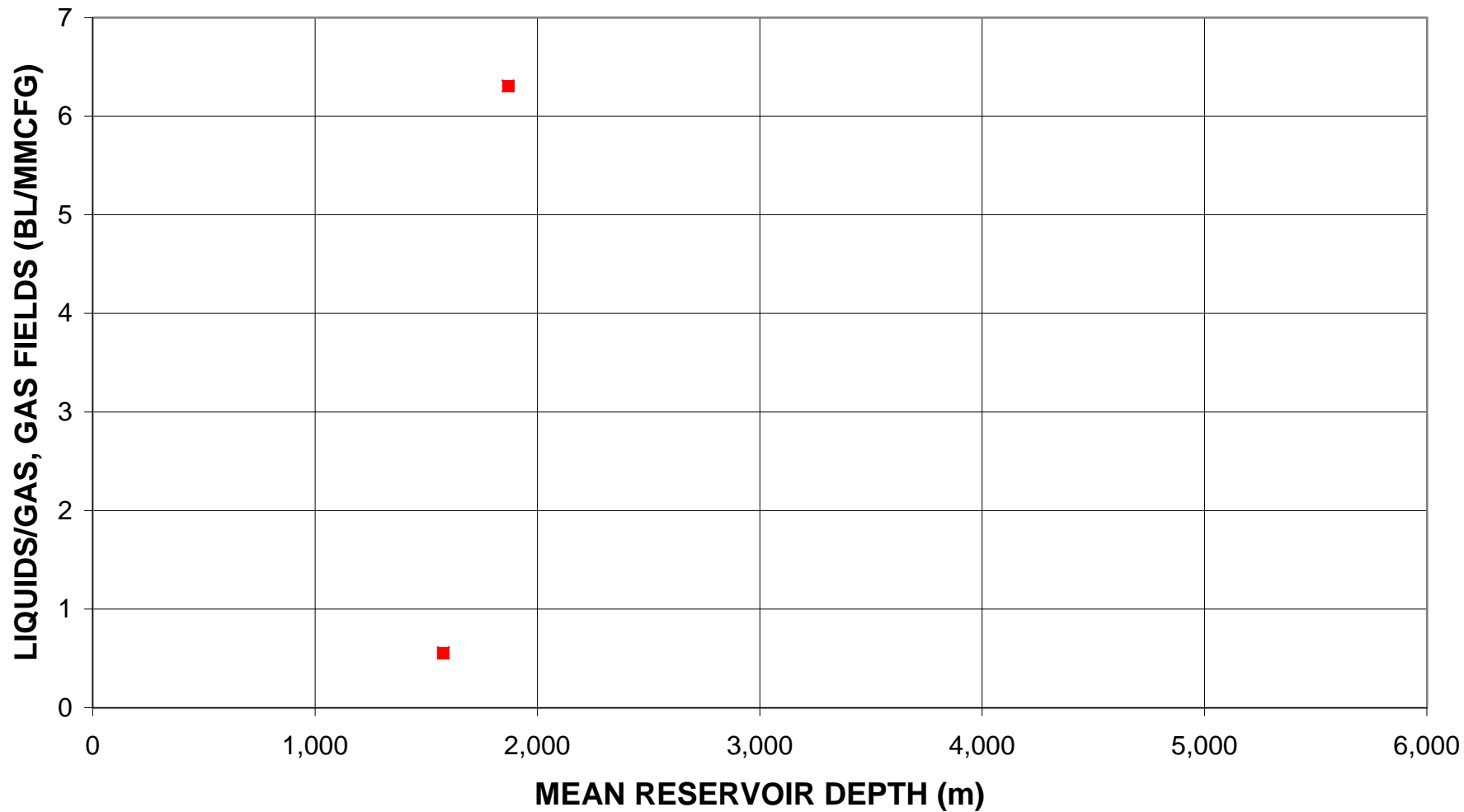
# North and West Margins Subsalt Barrier Reefs, Assessment Unit 10160102



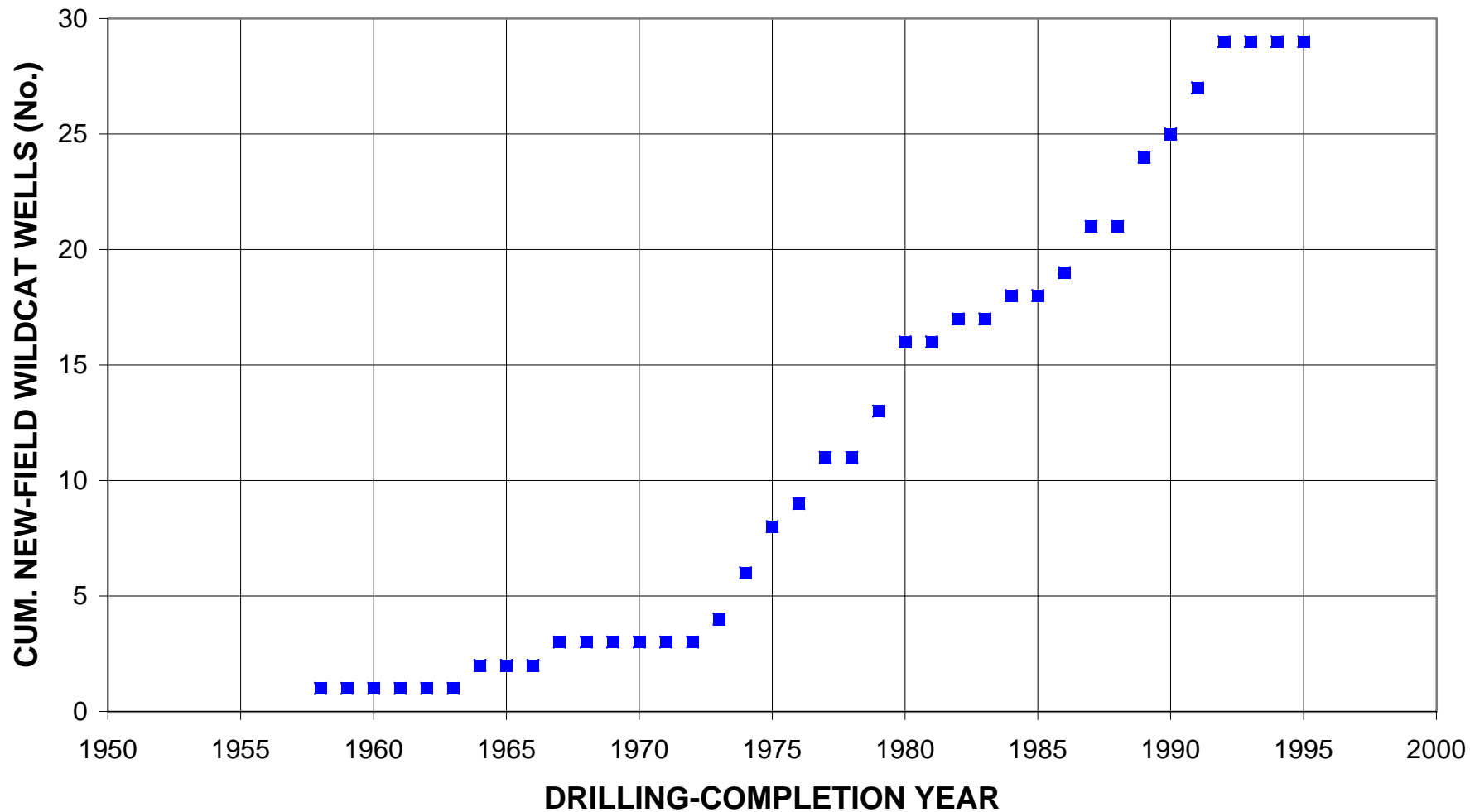
# North and West Margins Subsalt Barrier Reefs, Assessment Unit 10160102



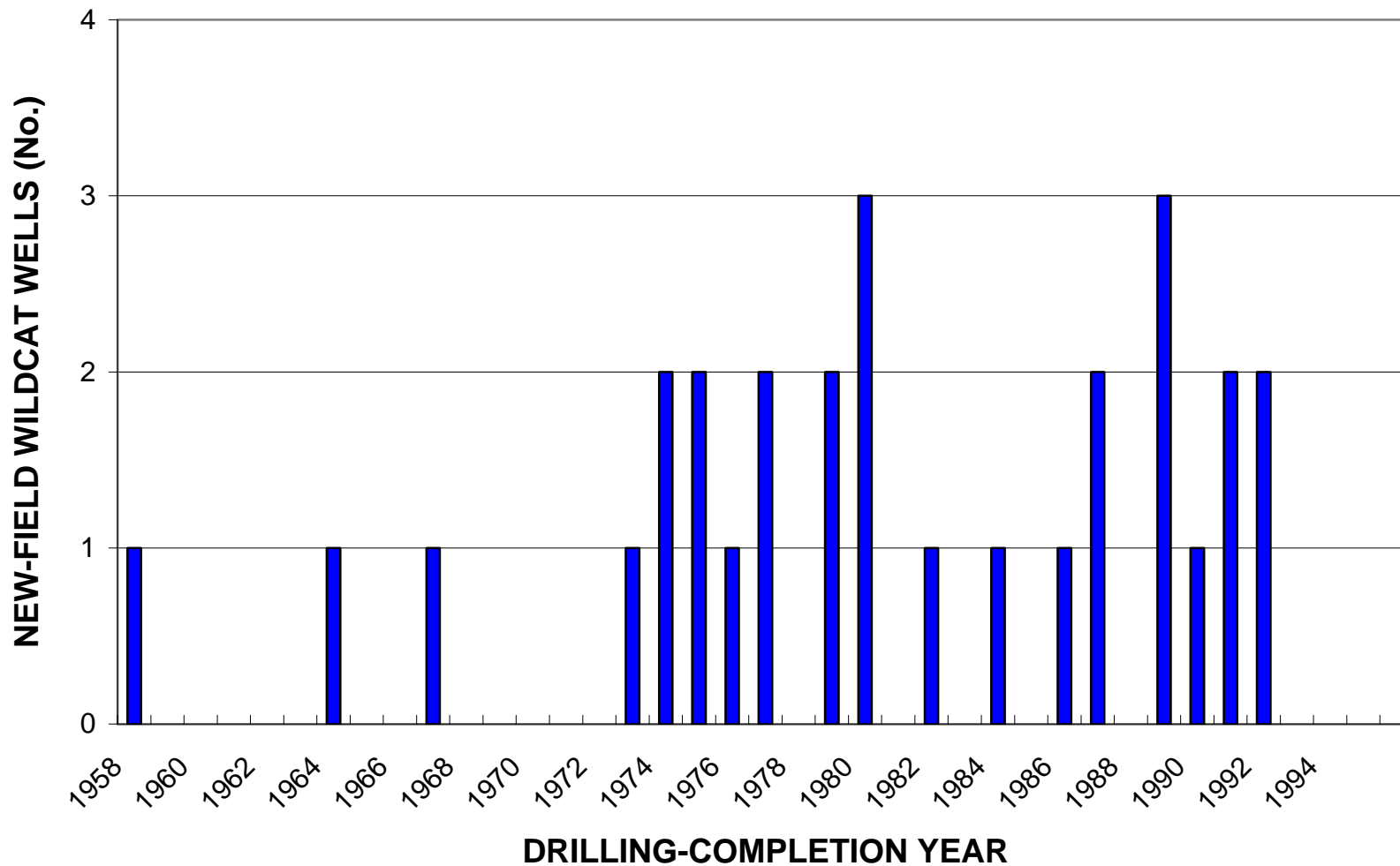
# North and West Margins Subsalt Barrier Reefs, Assessment Unit 10160102



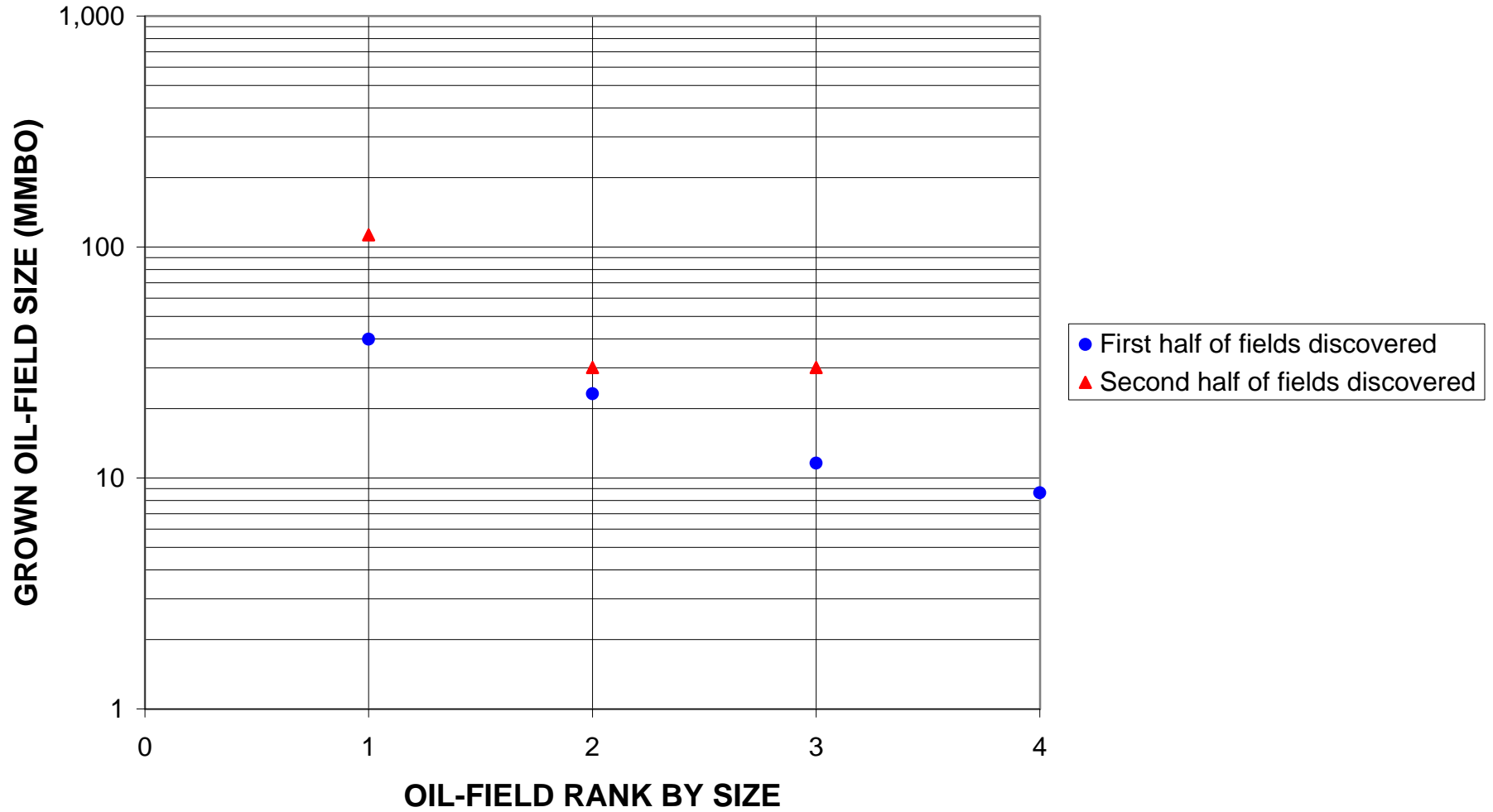
# North and West Margins Subsalt Barrier Reefs, Assessment Unit 10160102



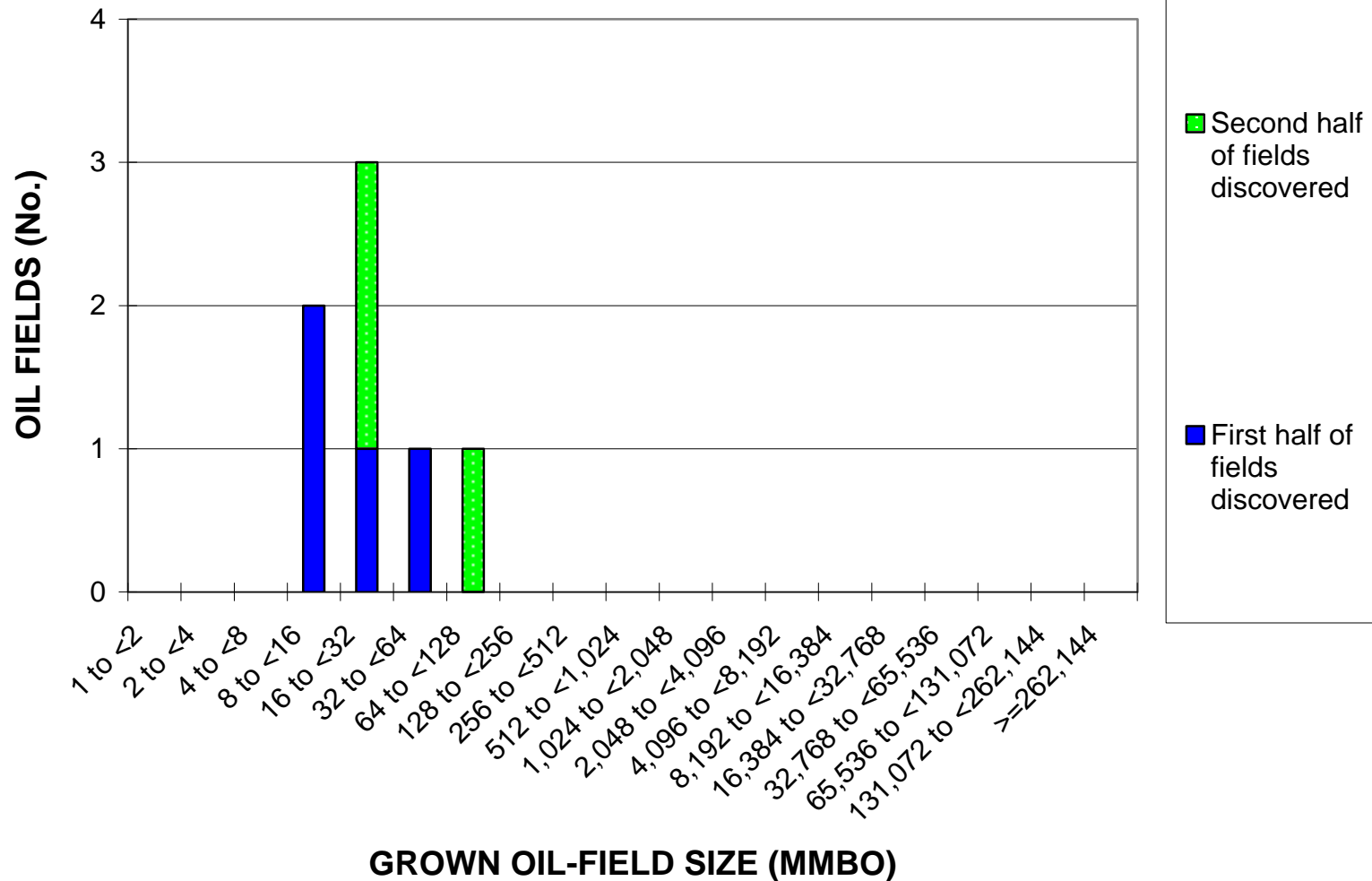
# North and West Margins Subsalt Barrier Reefs, Assessment Unit 10160102



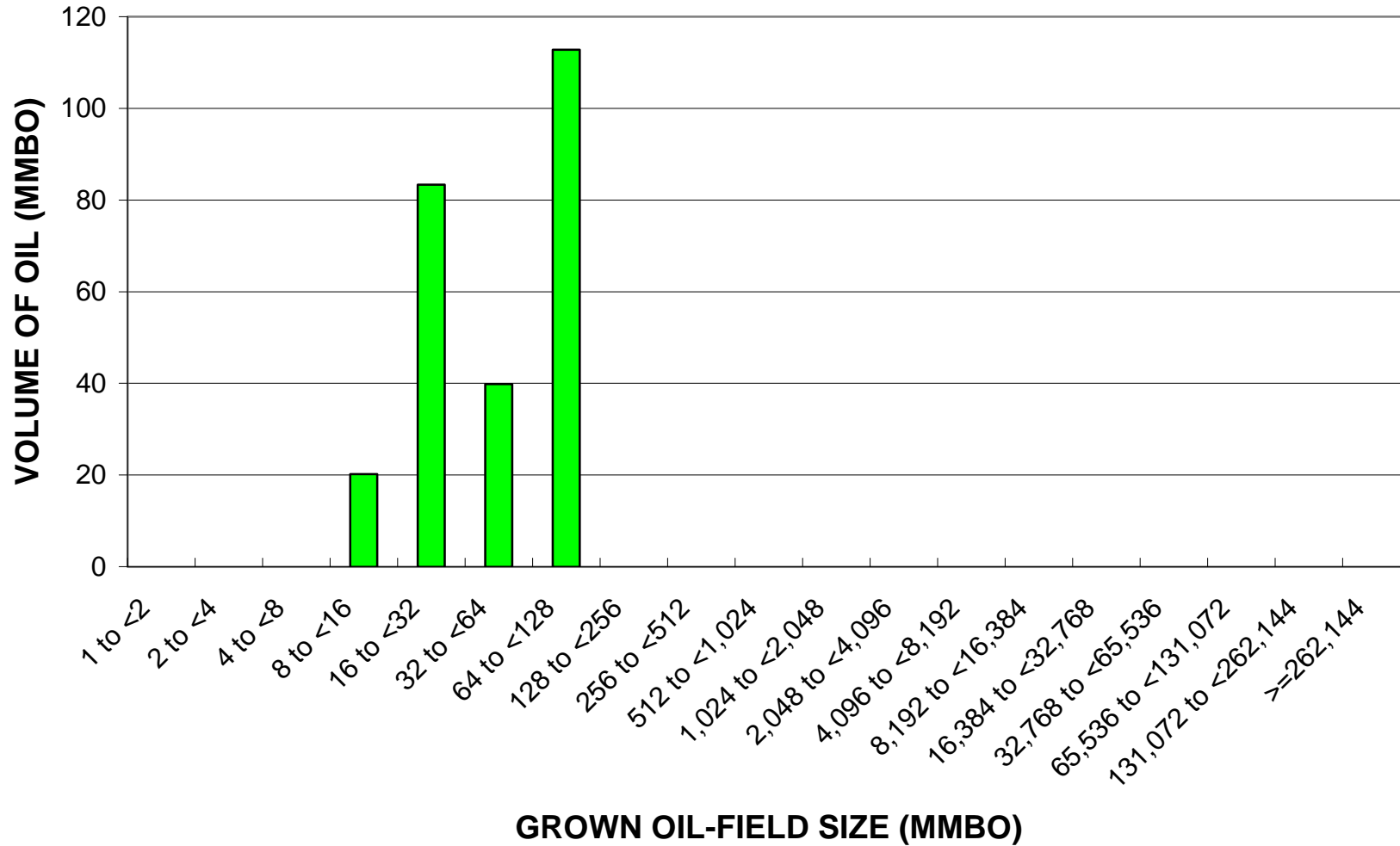
# North and West Margins Subsalt Barrier Reefs, Assessment Unit 10160102



# North and West Margins Subsalt Barrier Reefs, Assessment Unit 10160102

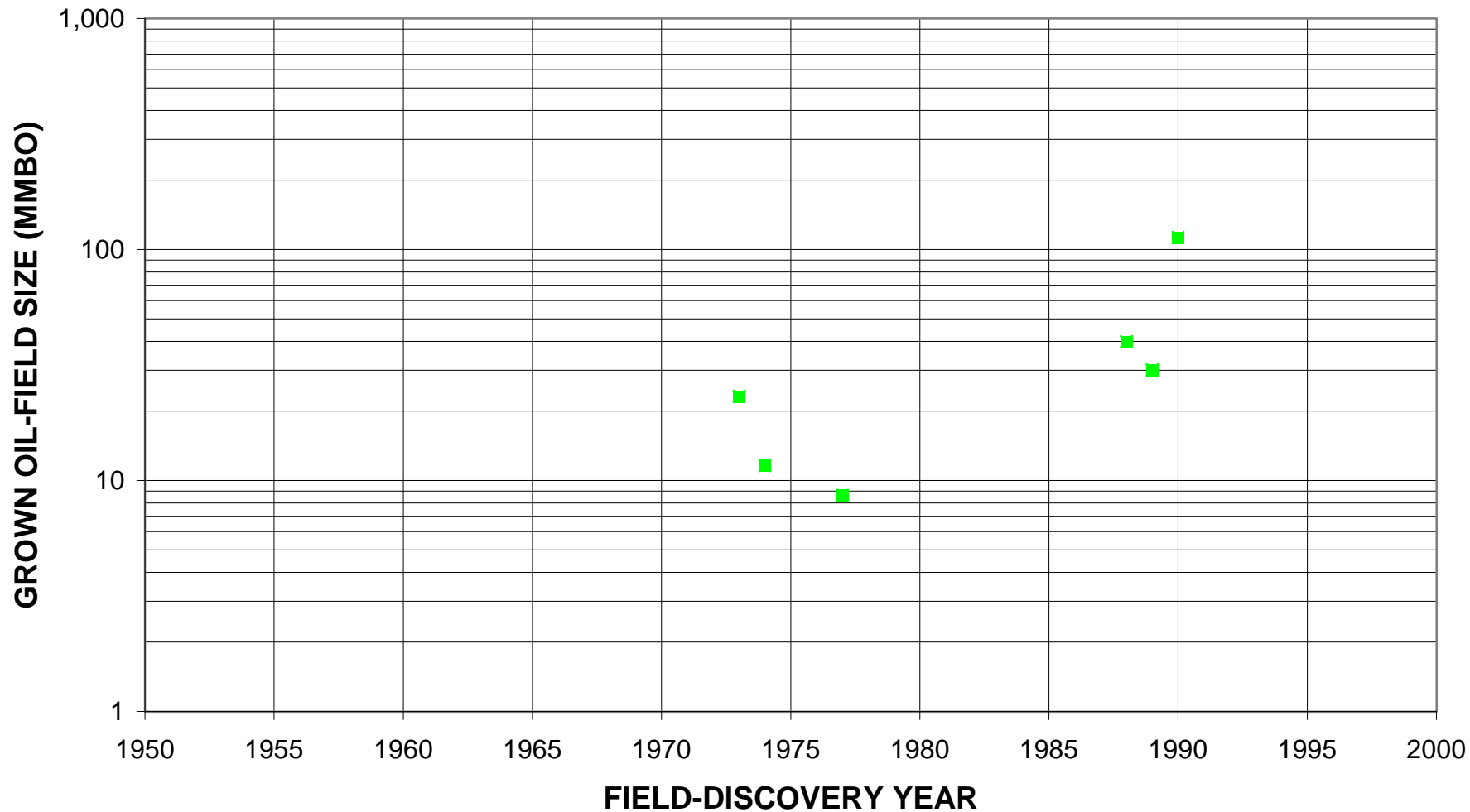


# North and West Margins Subsalt Barrier Reefs, Assessment Unit 10160102

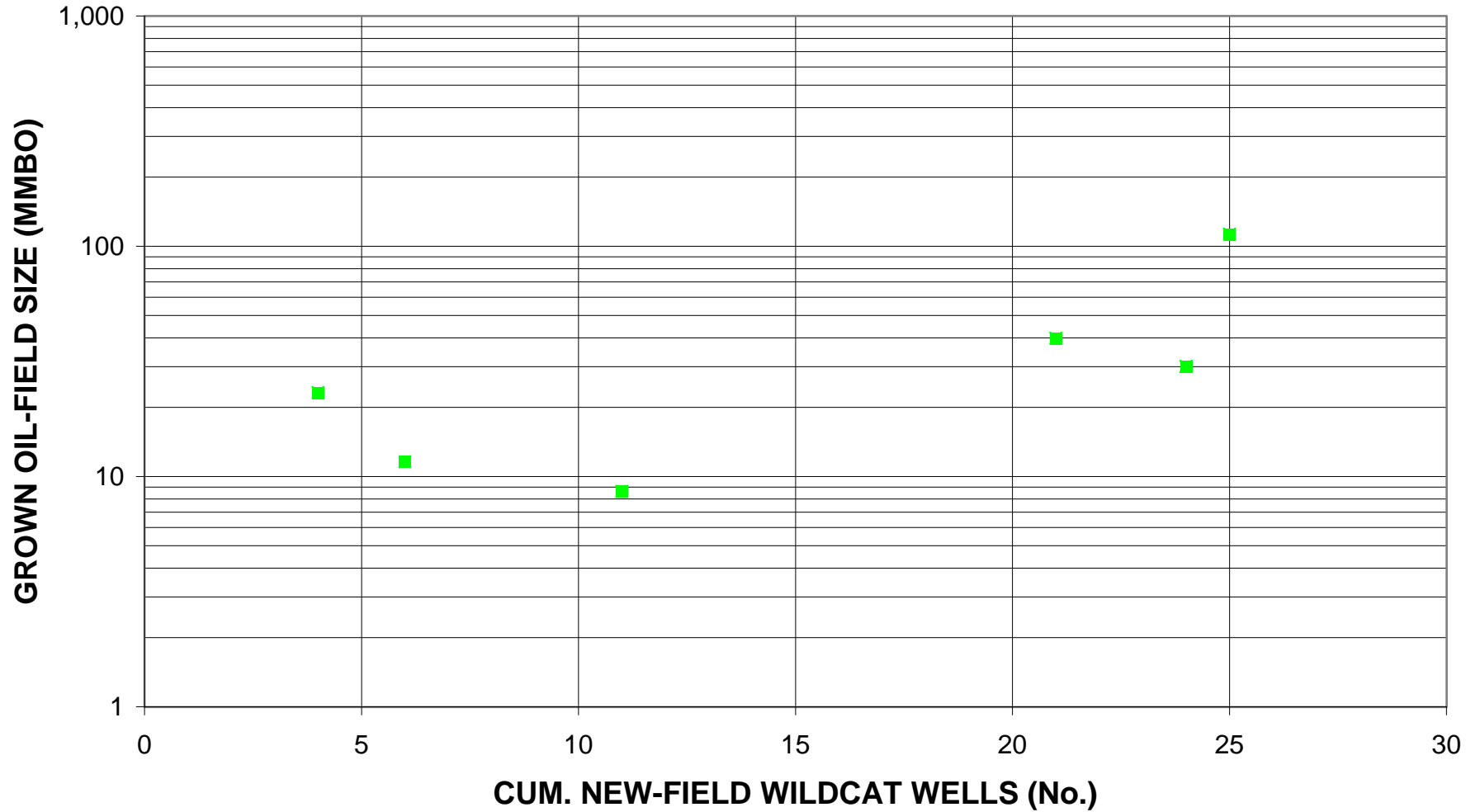




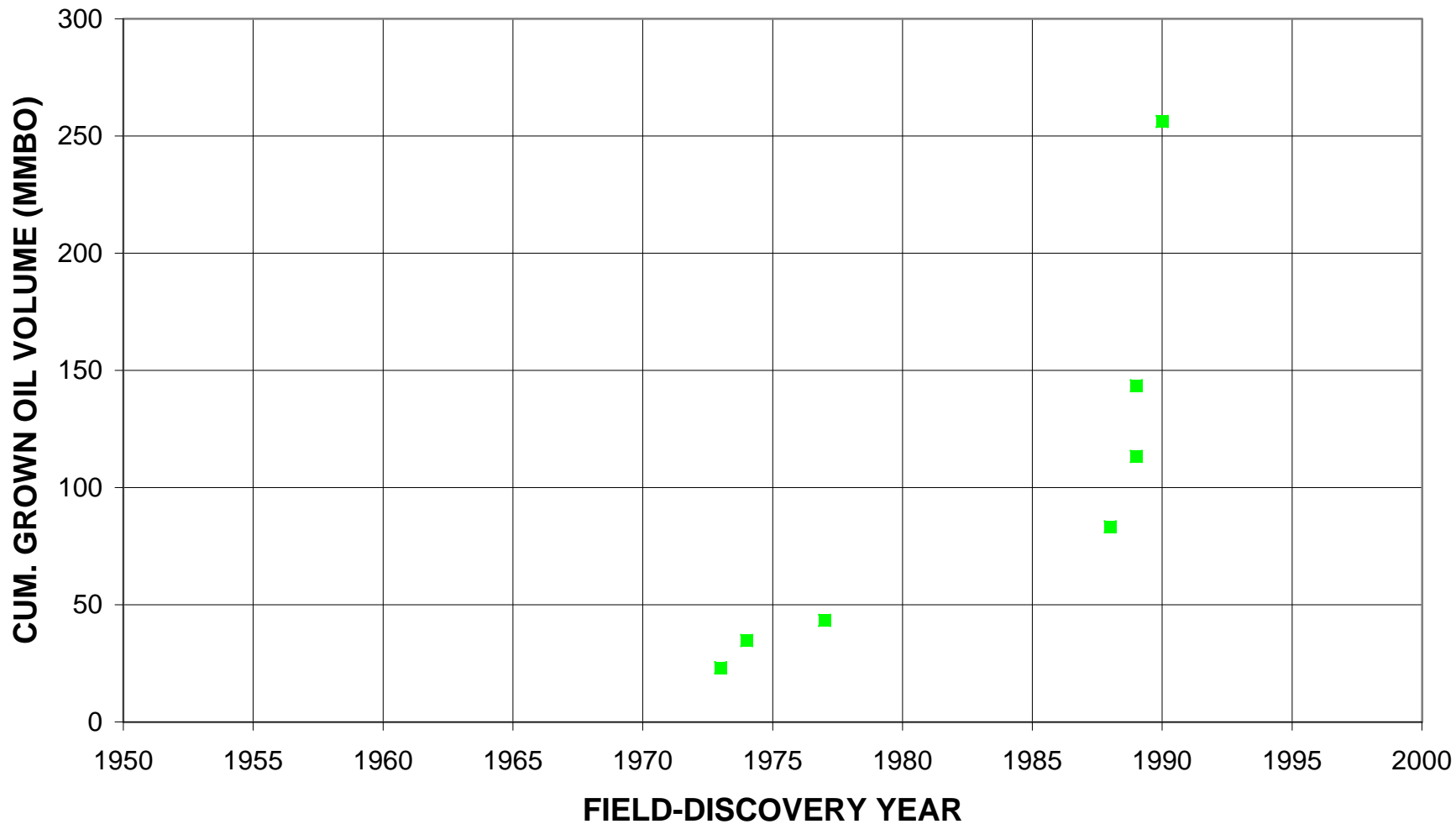
# North and West Margins Subsalt Barrier Reefs, Assessment Unit 10160102



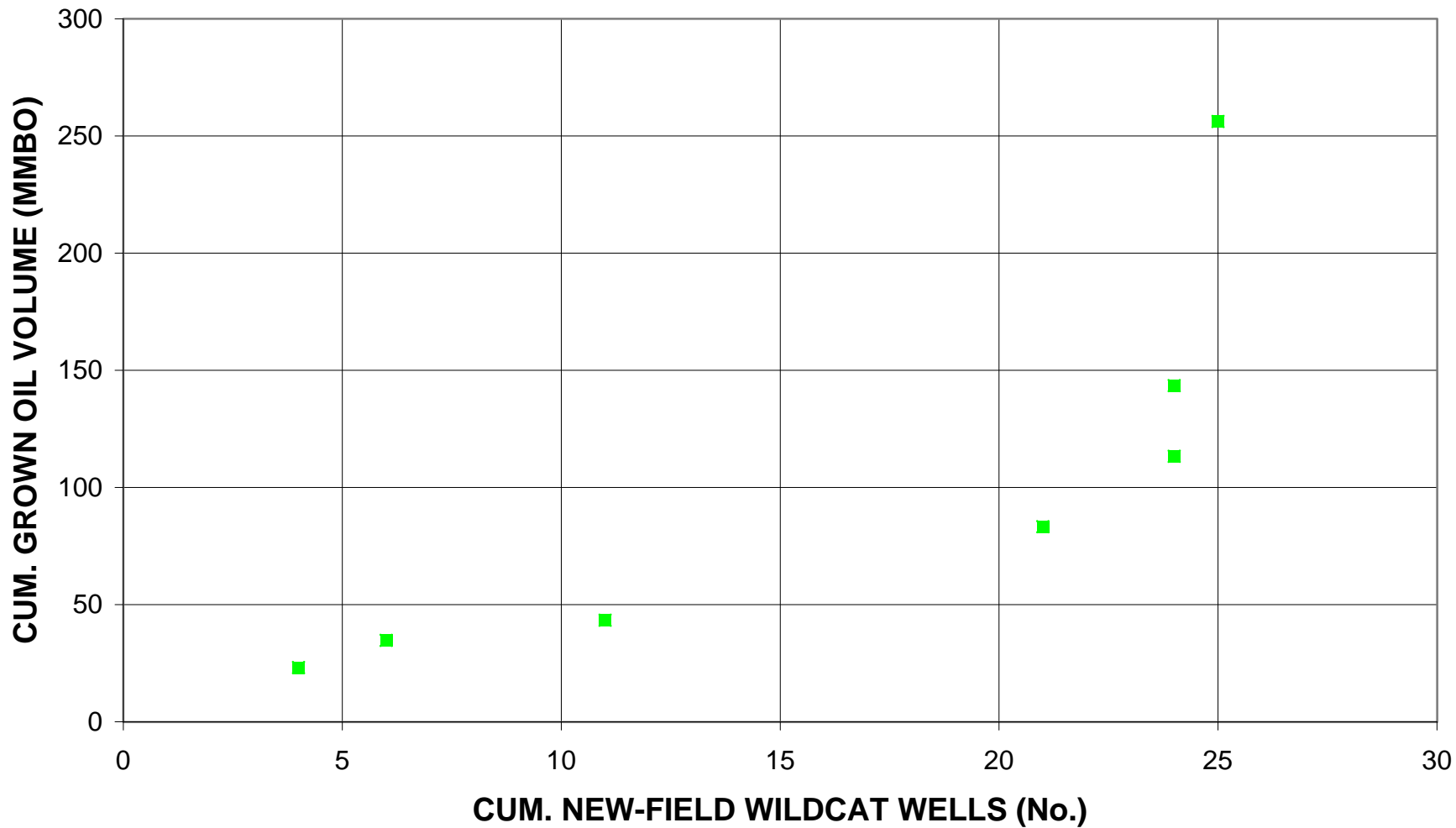
# North and West Margins Subsalt Barrier Reefs, Assessment Unit 10160102



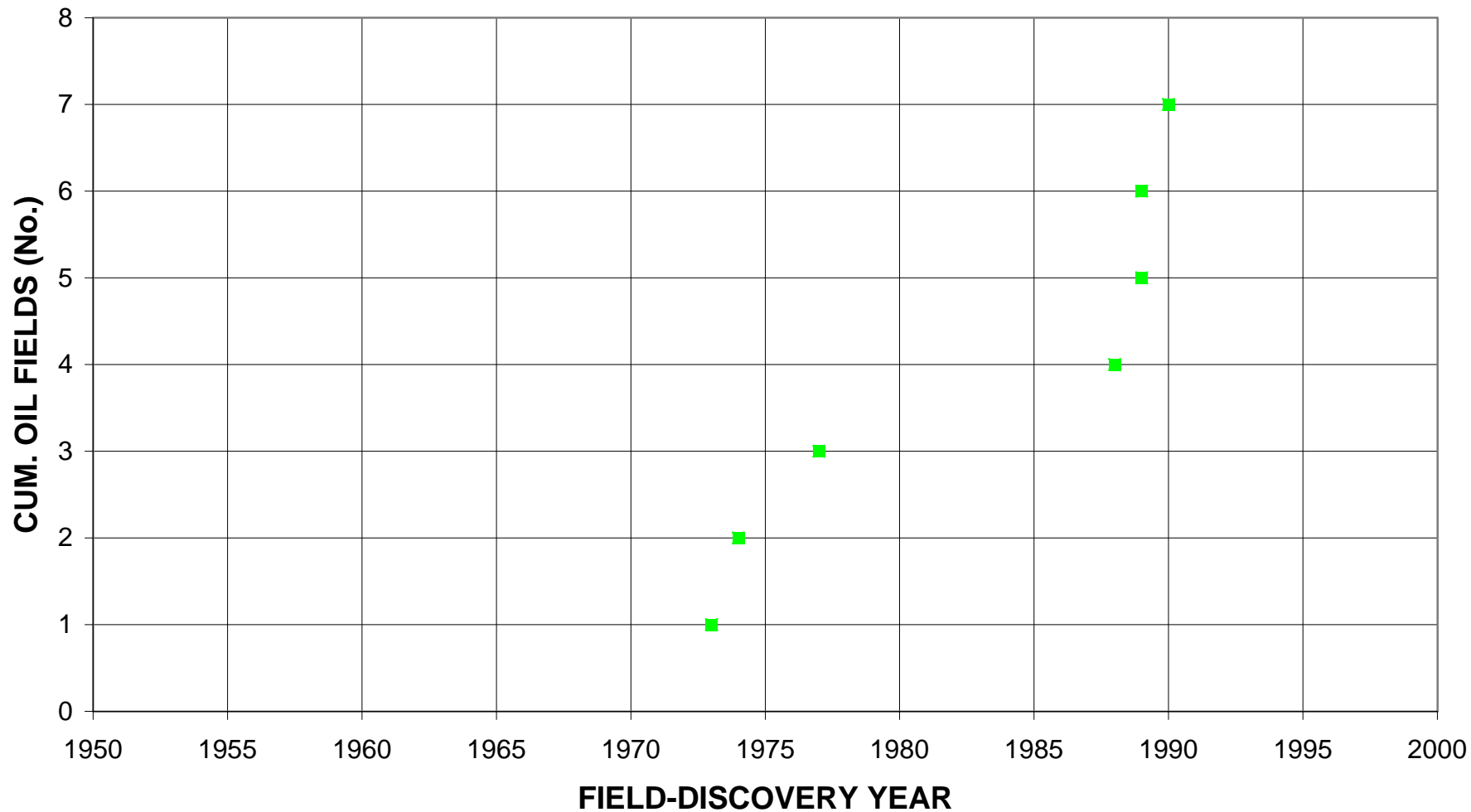
# North and West Margins Subsalt Barrier Reefs, Assessment Unit 10160102



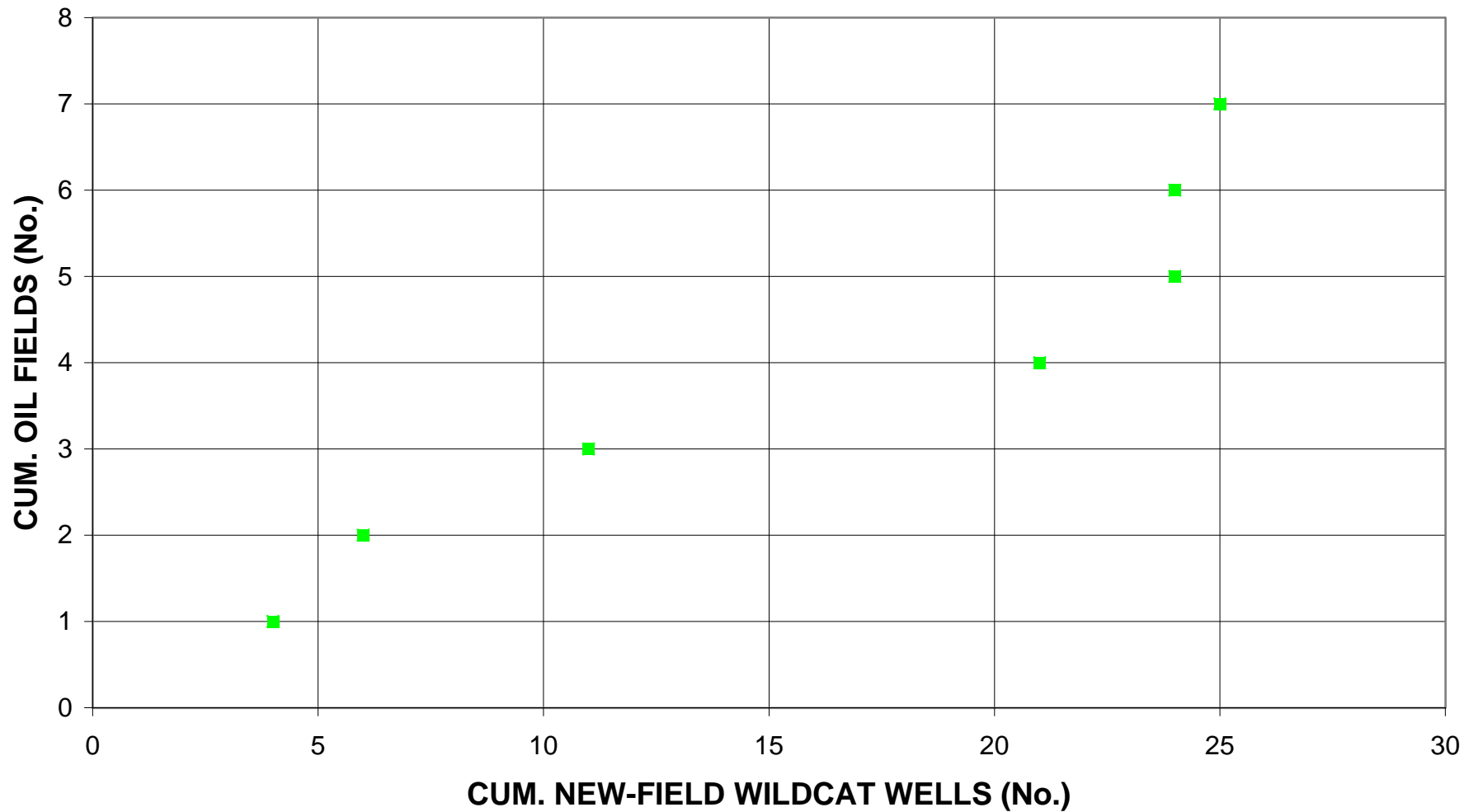
# North and West Margins Subsalt Barrier Reefs, Assessment Unit 10160102



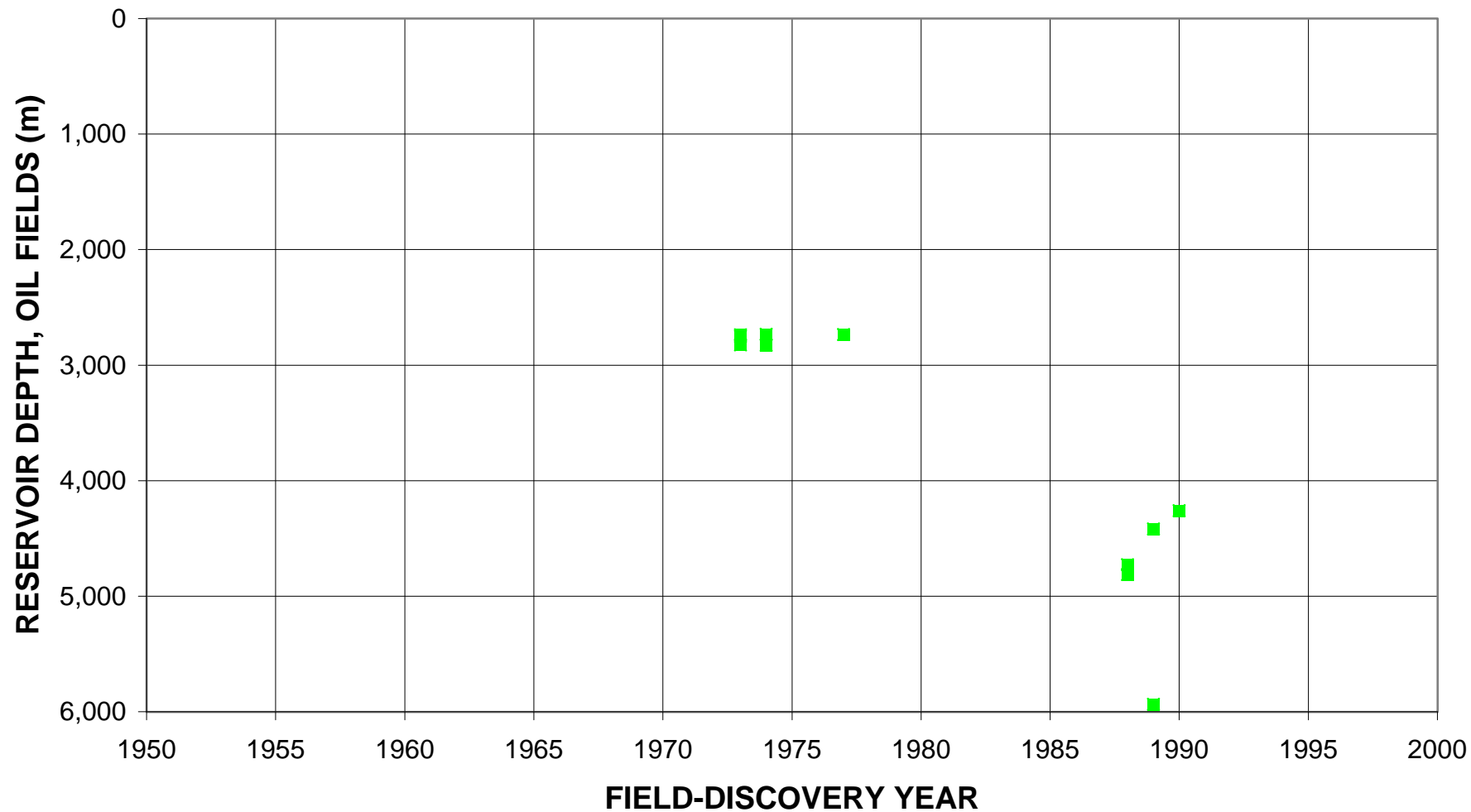
# North and West Margins Subsalt Barrier Reefs, Assessment Unit 10160102



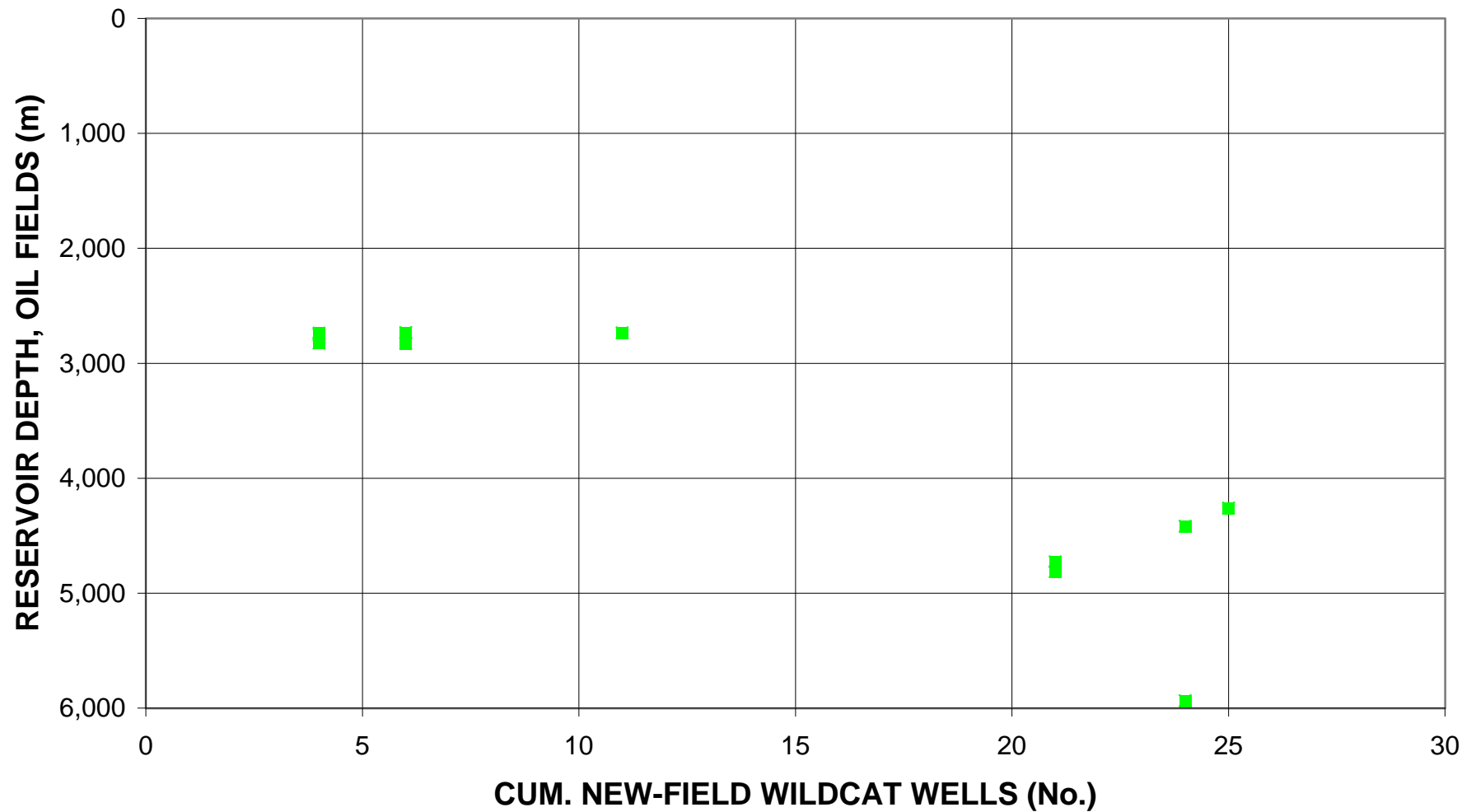
# North and West Margins Subsalt Barrier Reefs, Assessment Unit 10160102



# North and West Margins Subsalt Barrier Reefs, Assessment Unit 10160102

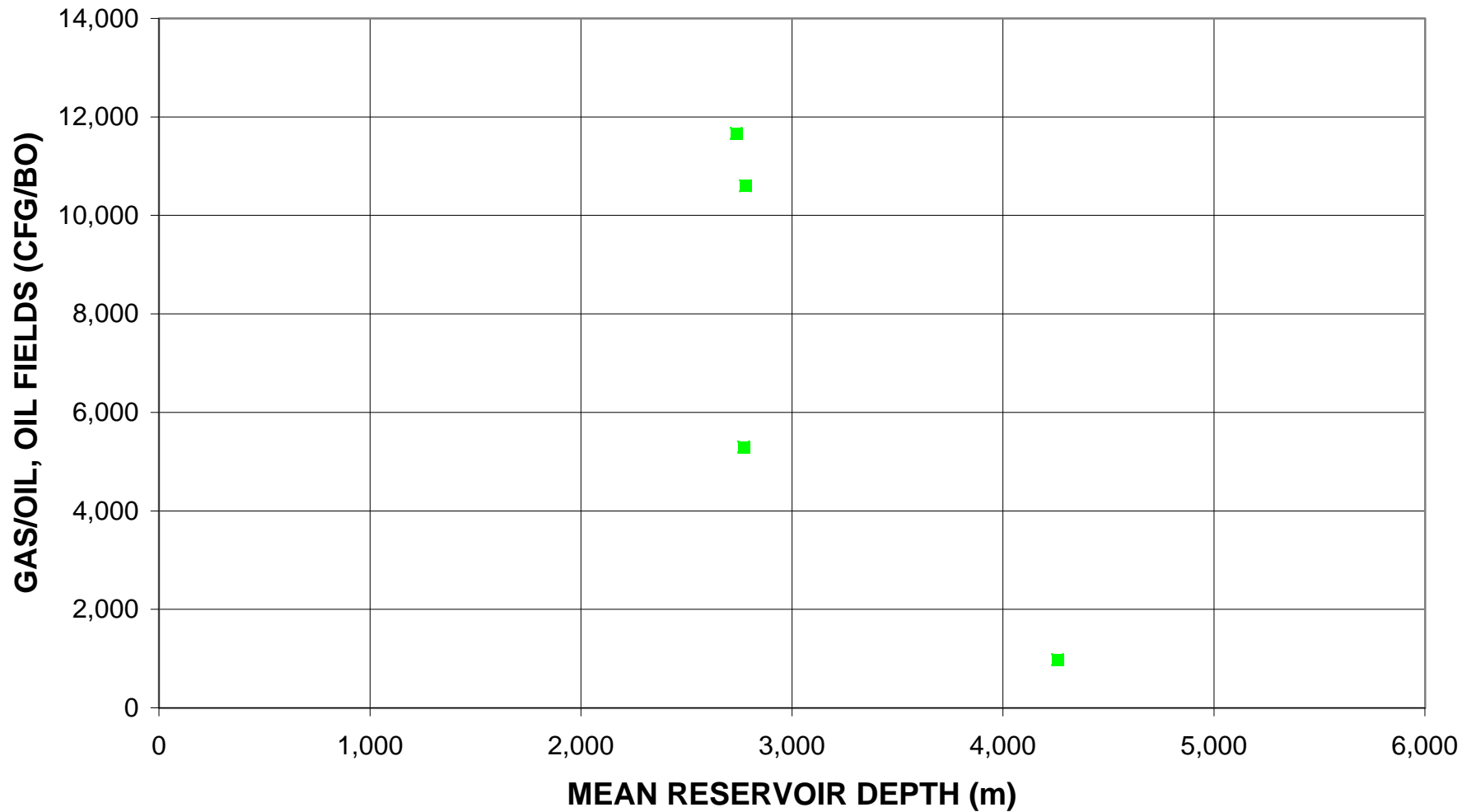


# North and West Margins Subsalt Barrier Reefs, Assessment Unit 10160102

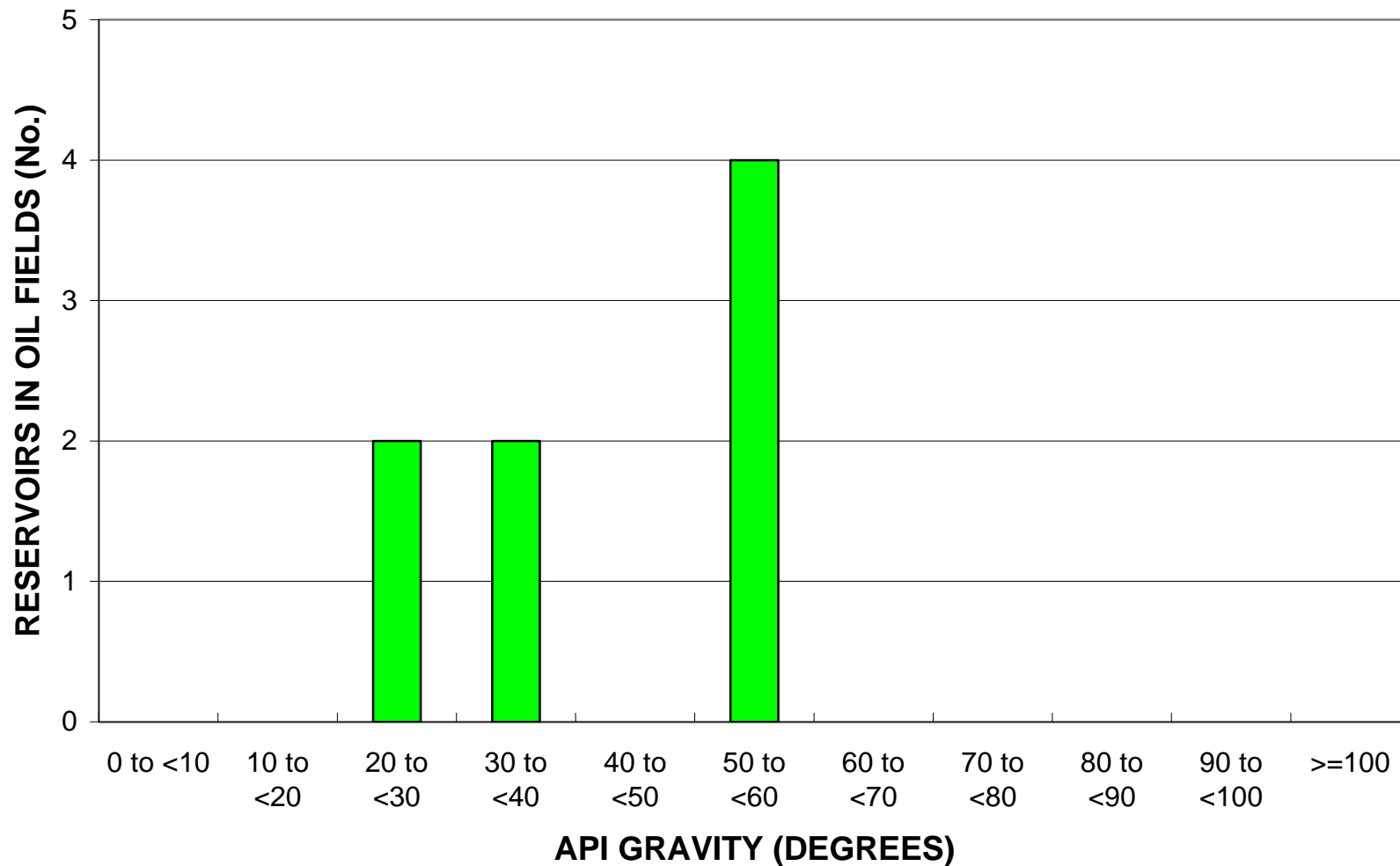




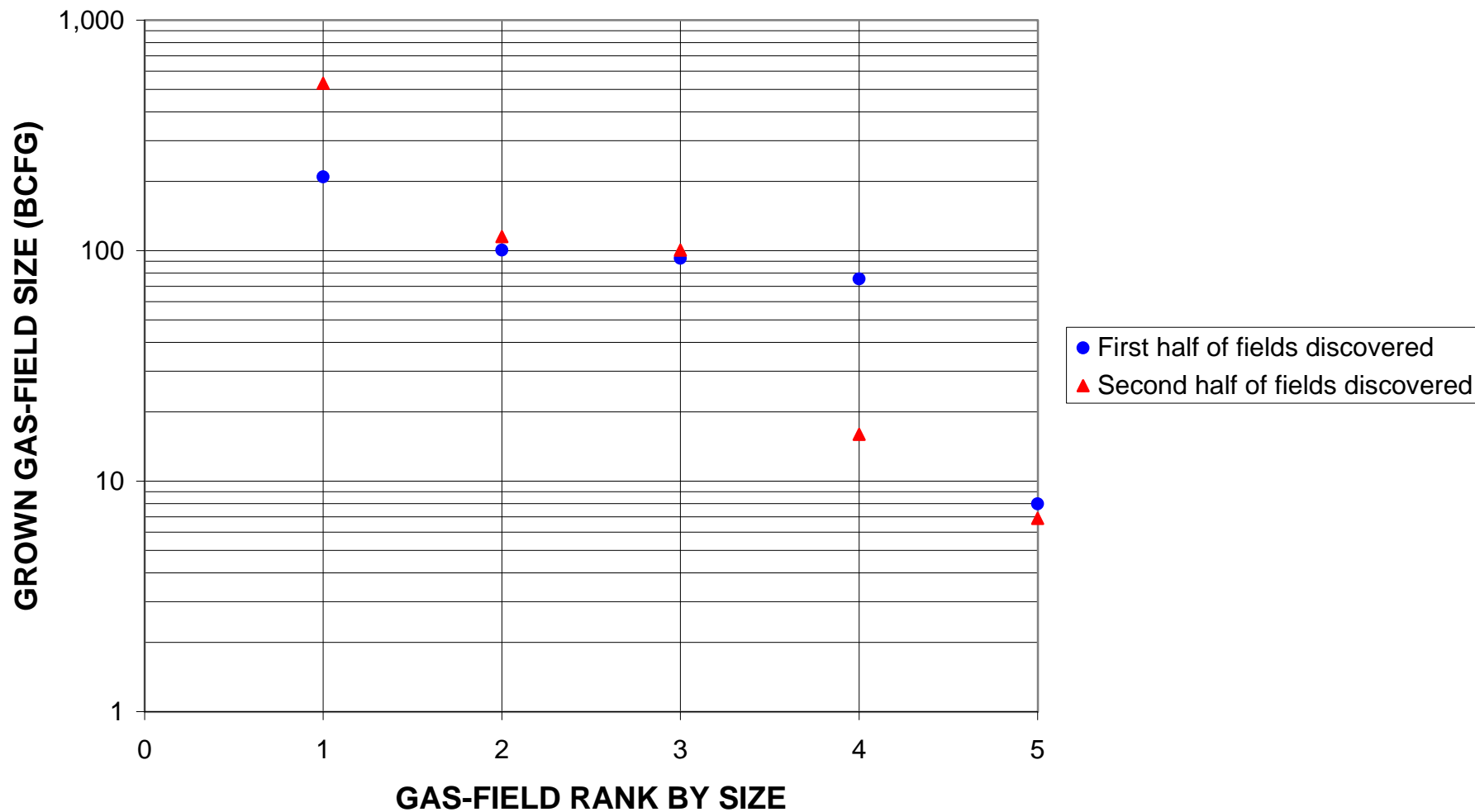
# North and West Margins Subsalt Barrier Reefs, Assessment Unit 10160102



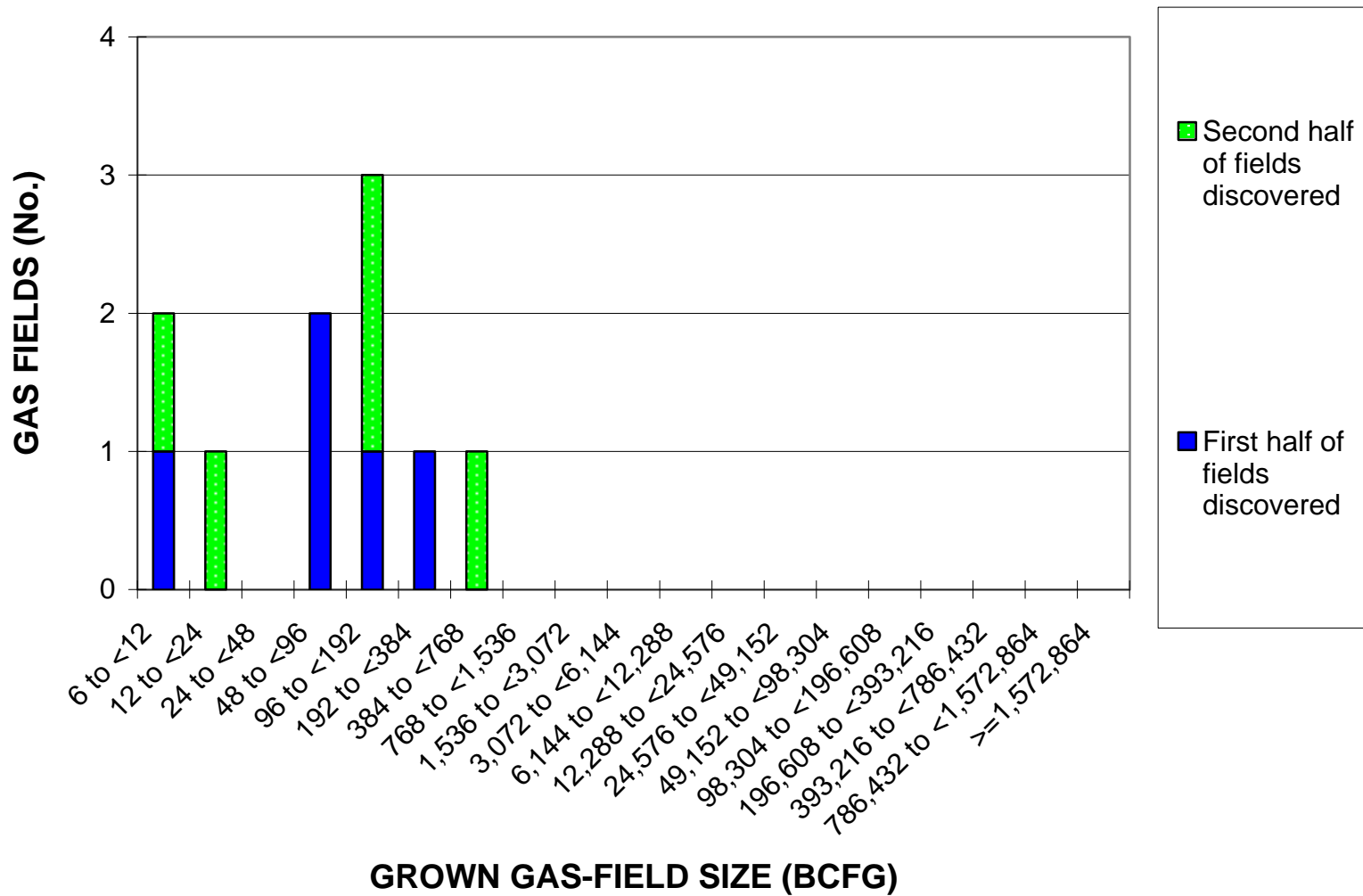
# North and West Margins Subsalt Barrier Reefs, Assessment Unit 10160102



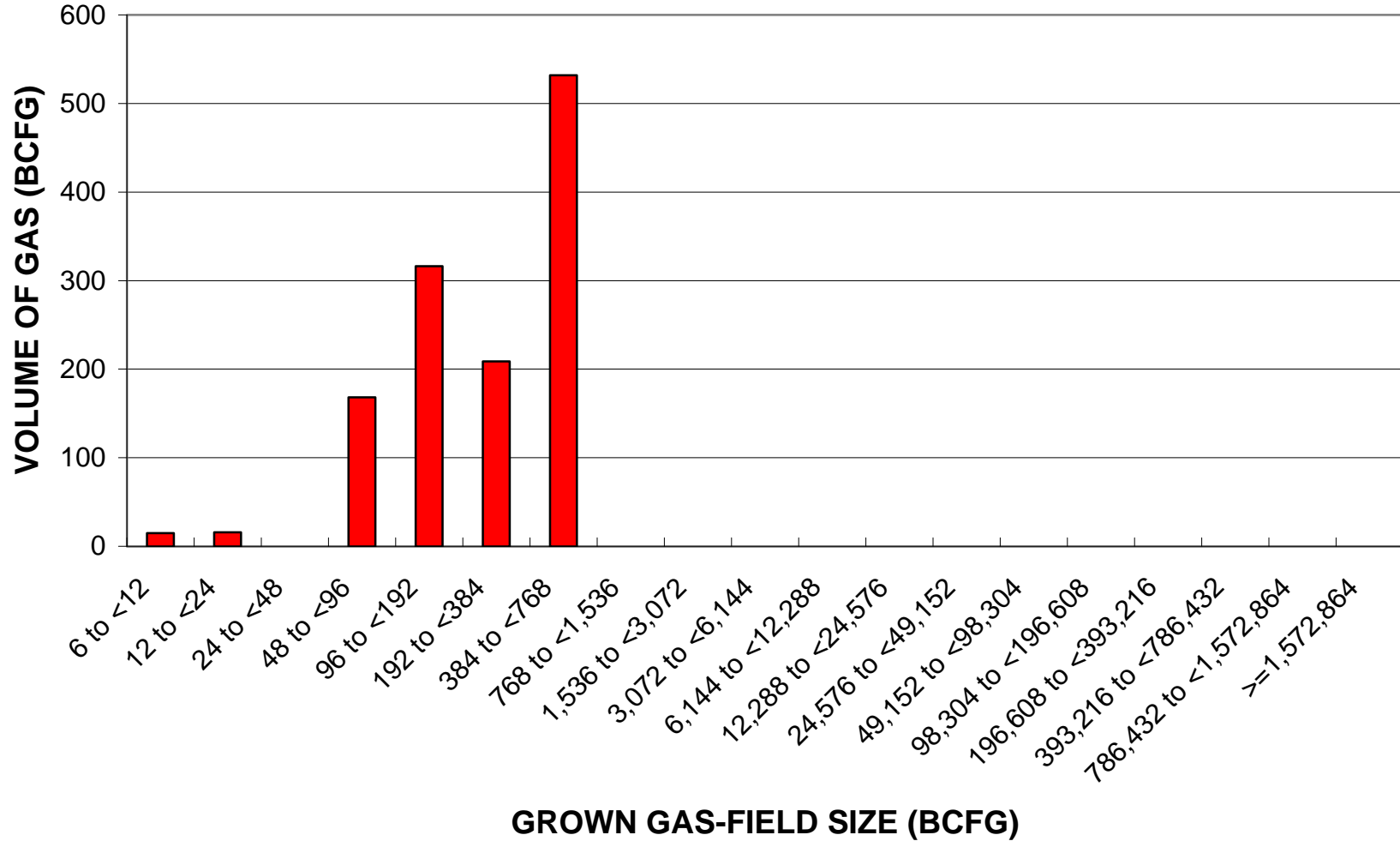
# North and West Margins Subsalt Barrier Reefs, Assessment Unit 10160102



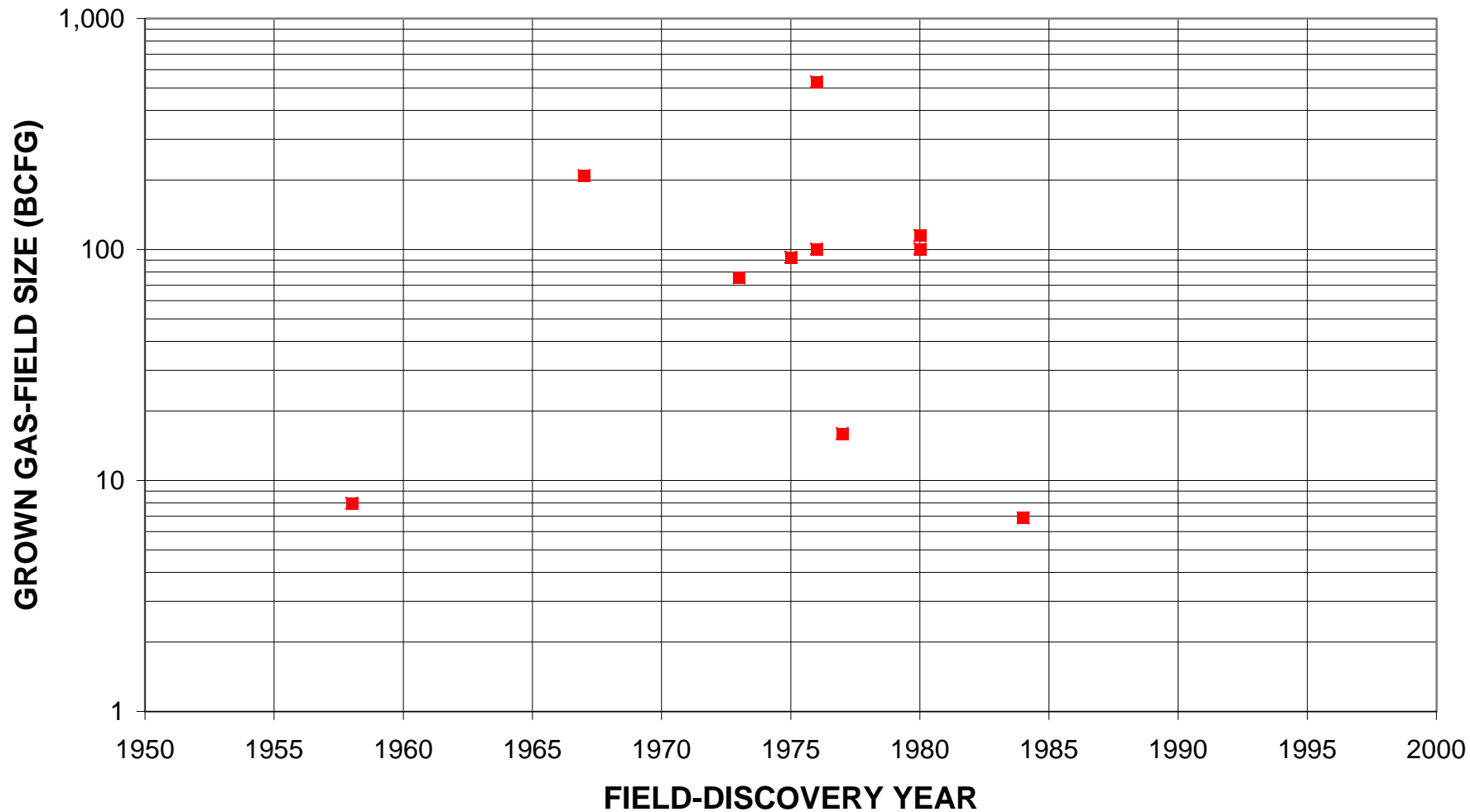
# North and West Margins Subsalt Barrier Reefs, Assessment Unit 10160102



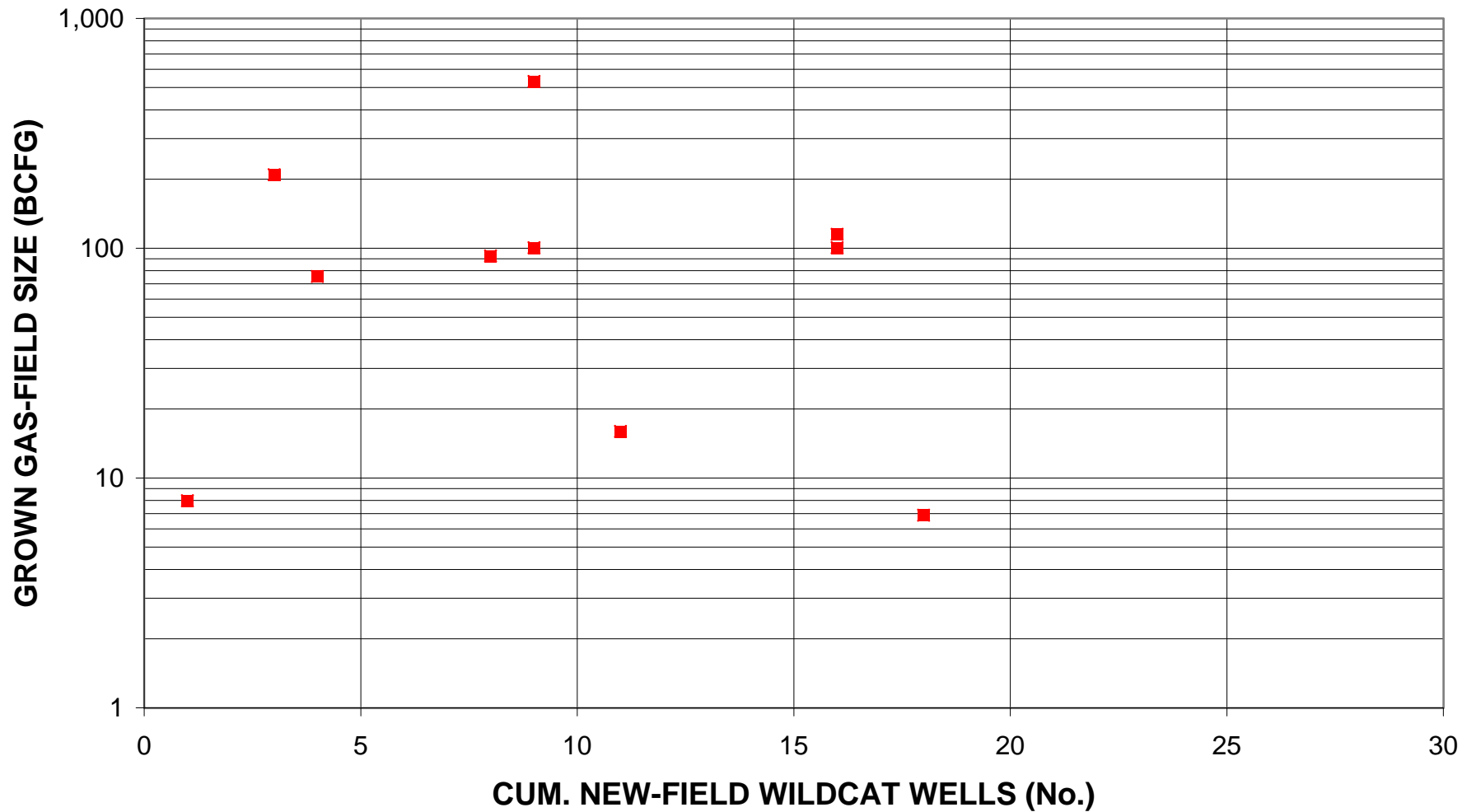
# North and West Margins Subsalt Barrier Reefs, Assessment Unit 10160102



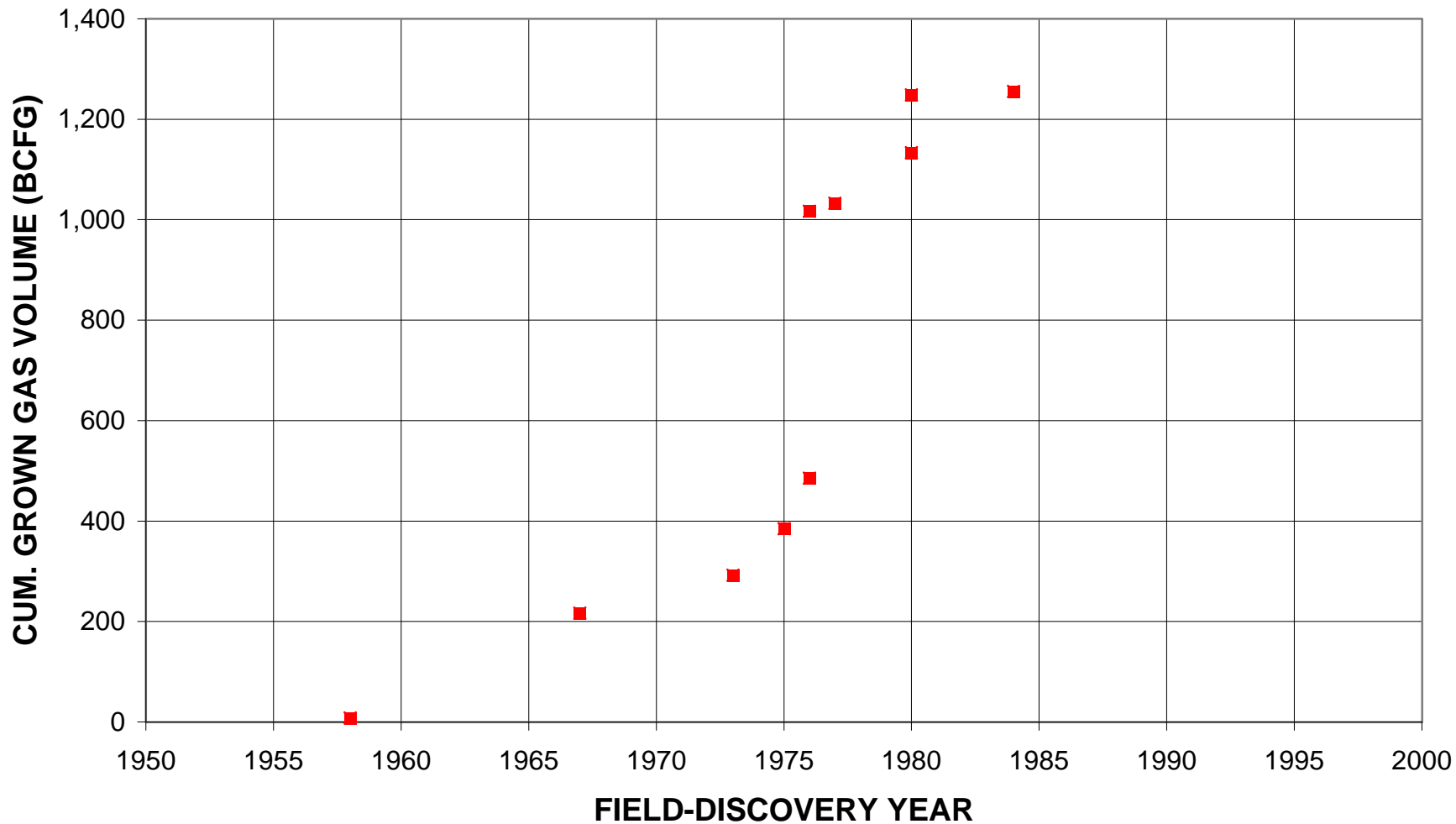
# North and West Margins Subsalt Barrier Reefs, Assessment Unit 10160102



# North and West Margins Subsalt Barrier Reefs, Assessment Unit 10160102

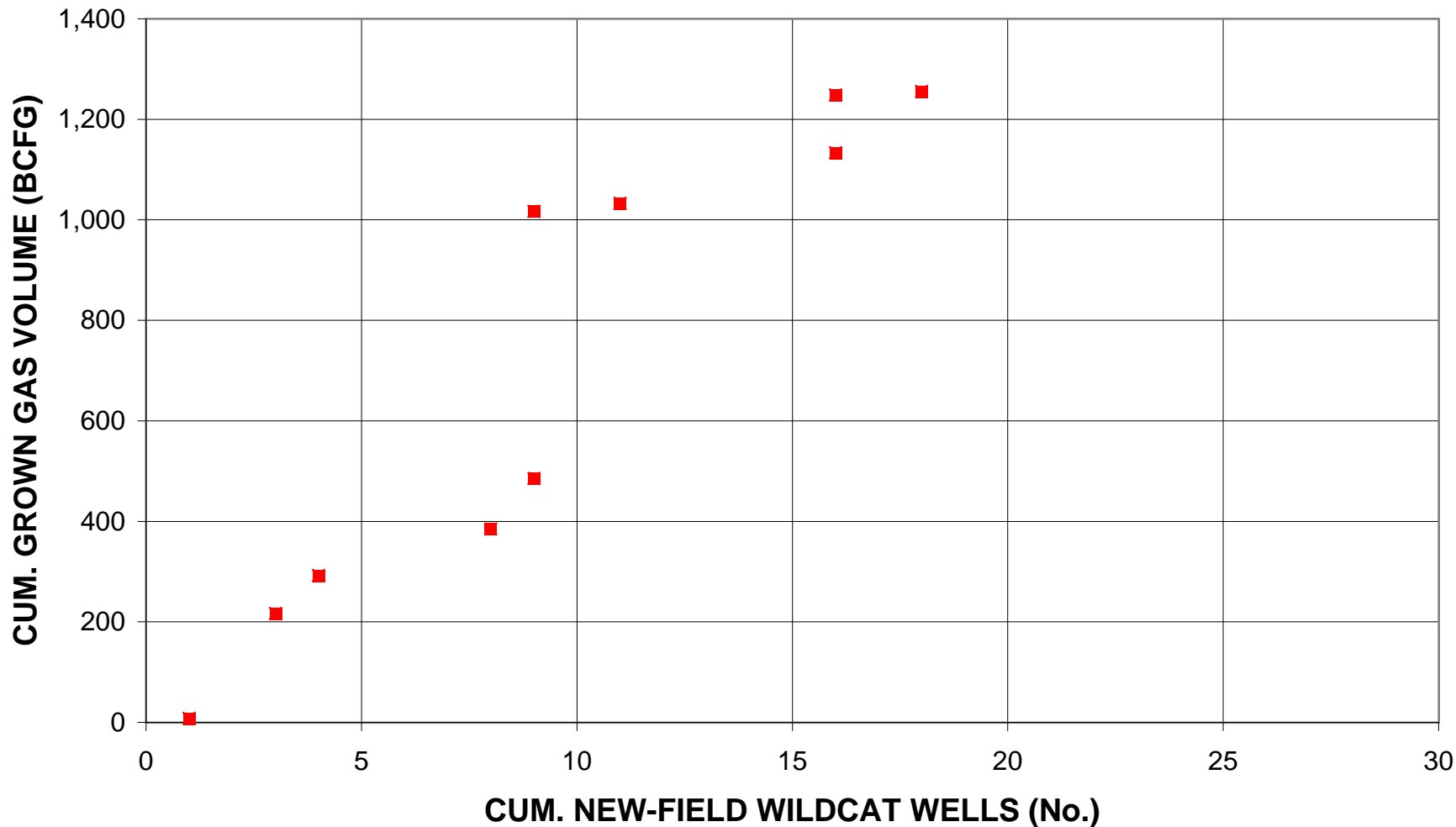


# North and West Margins Subsalt Barrier Reefs, Assessment Unit 10160102

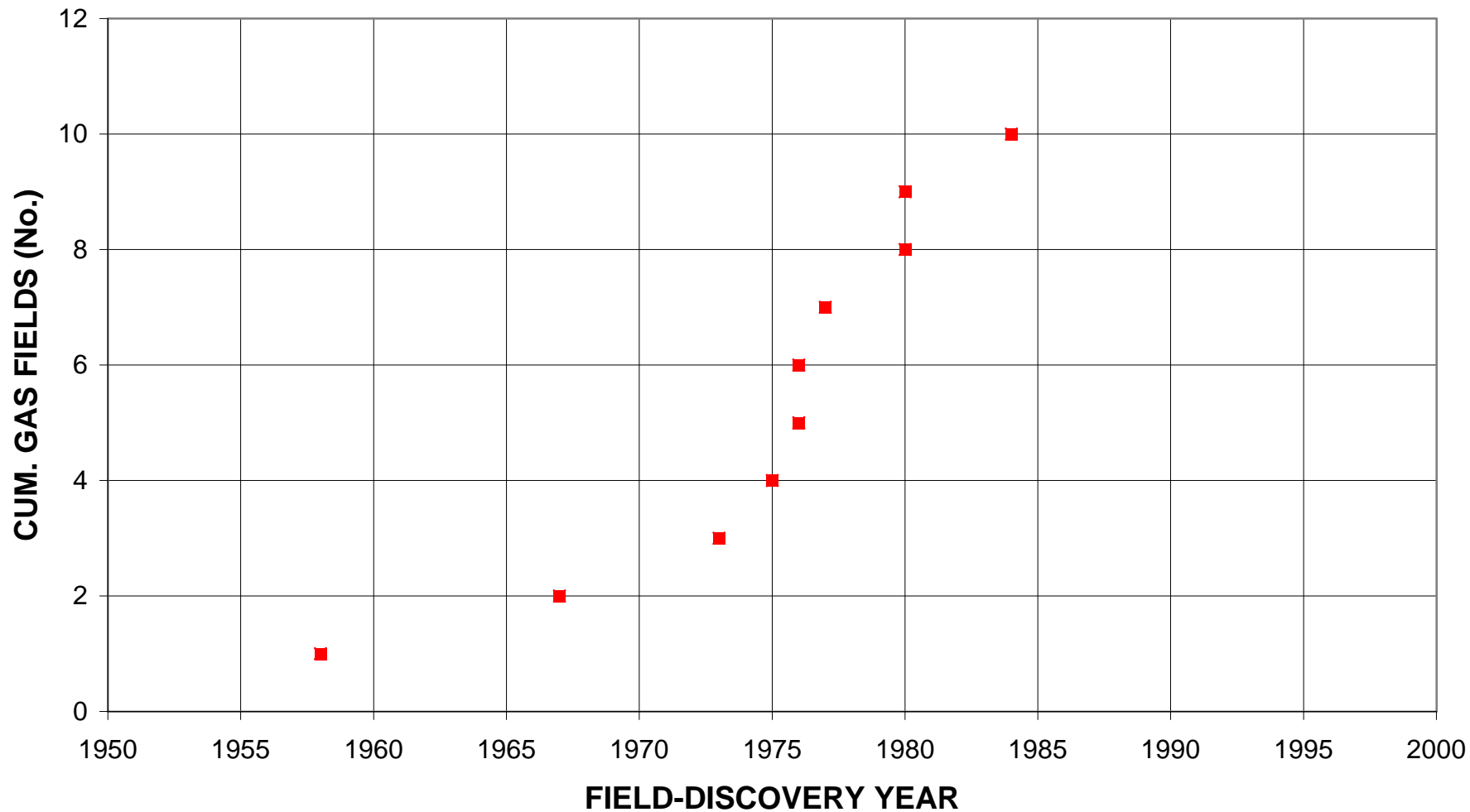




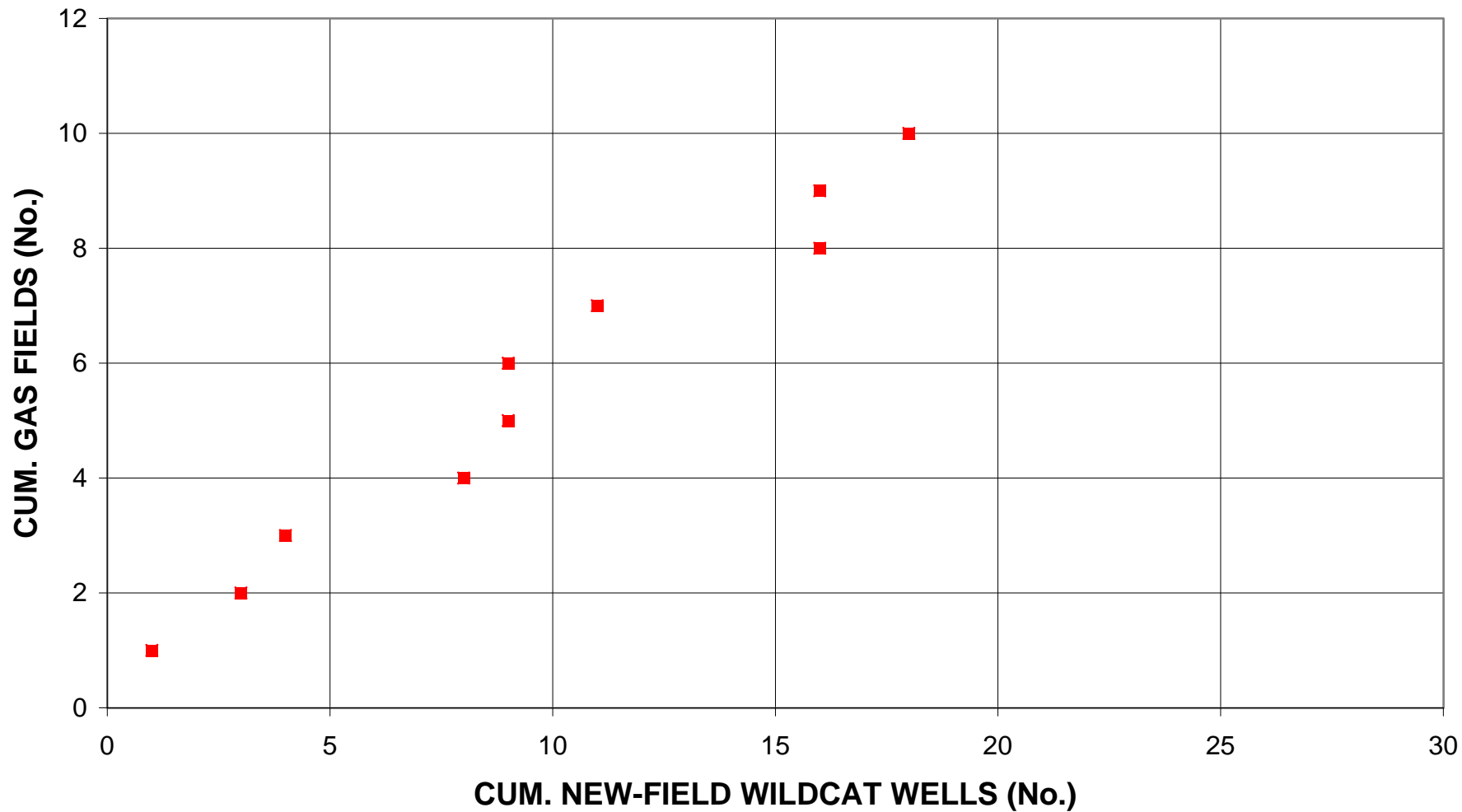
# North and West Margins Subsalt Barrier Reefs, Assessment Unit 10160102



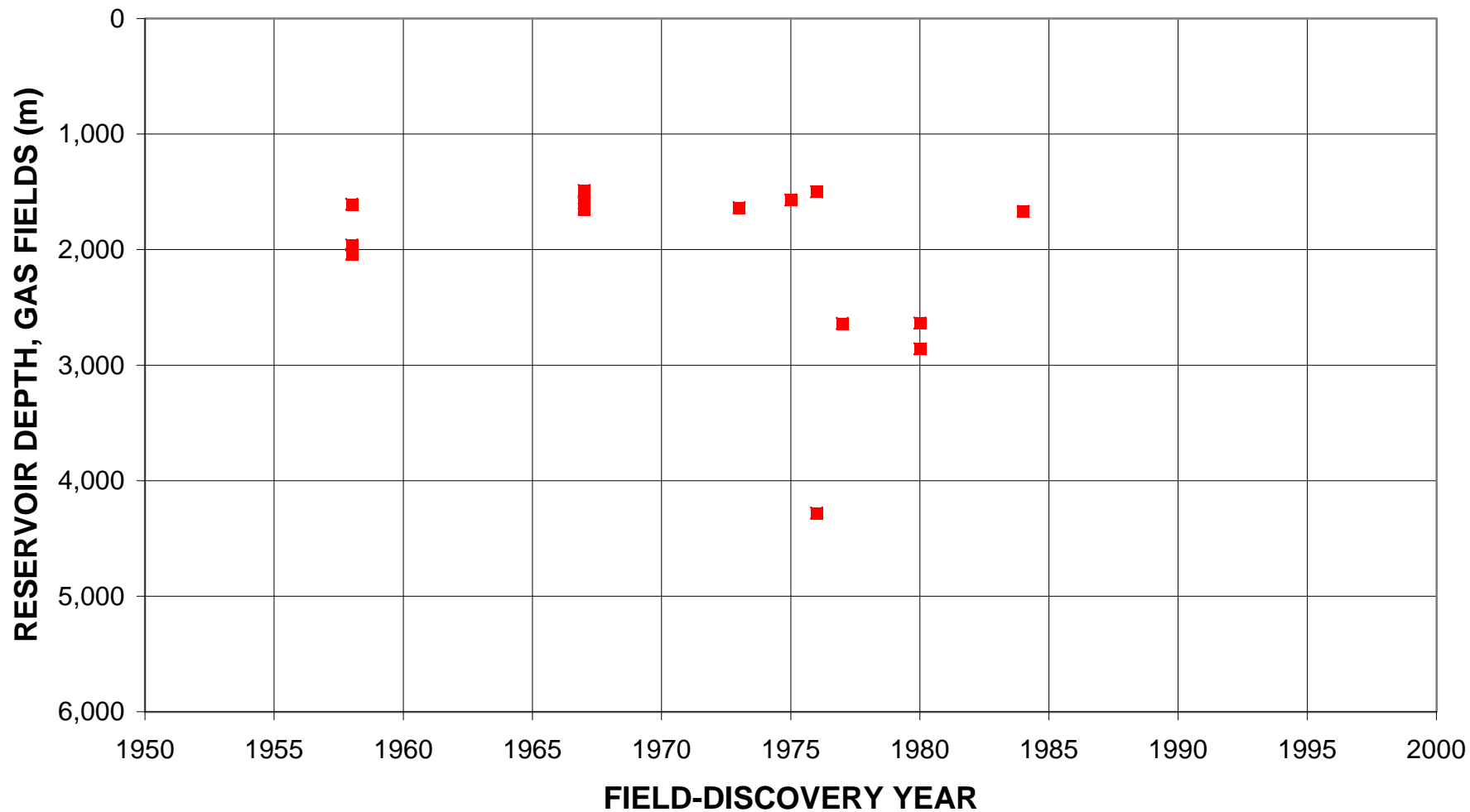
# North and West Margins Subsalt Barrier Reefs, Assessment Unit 10160102



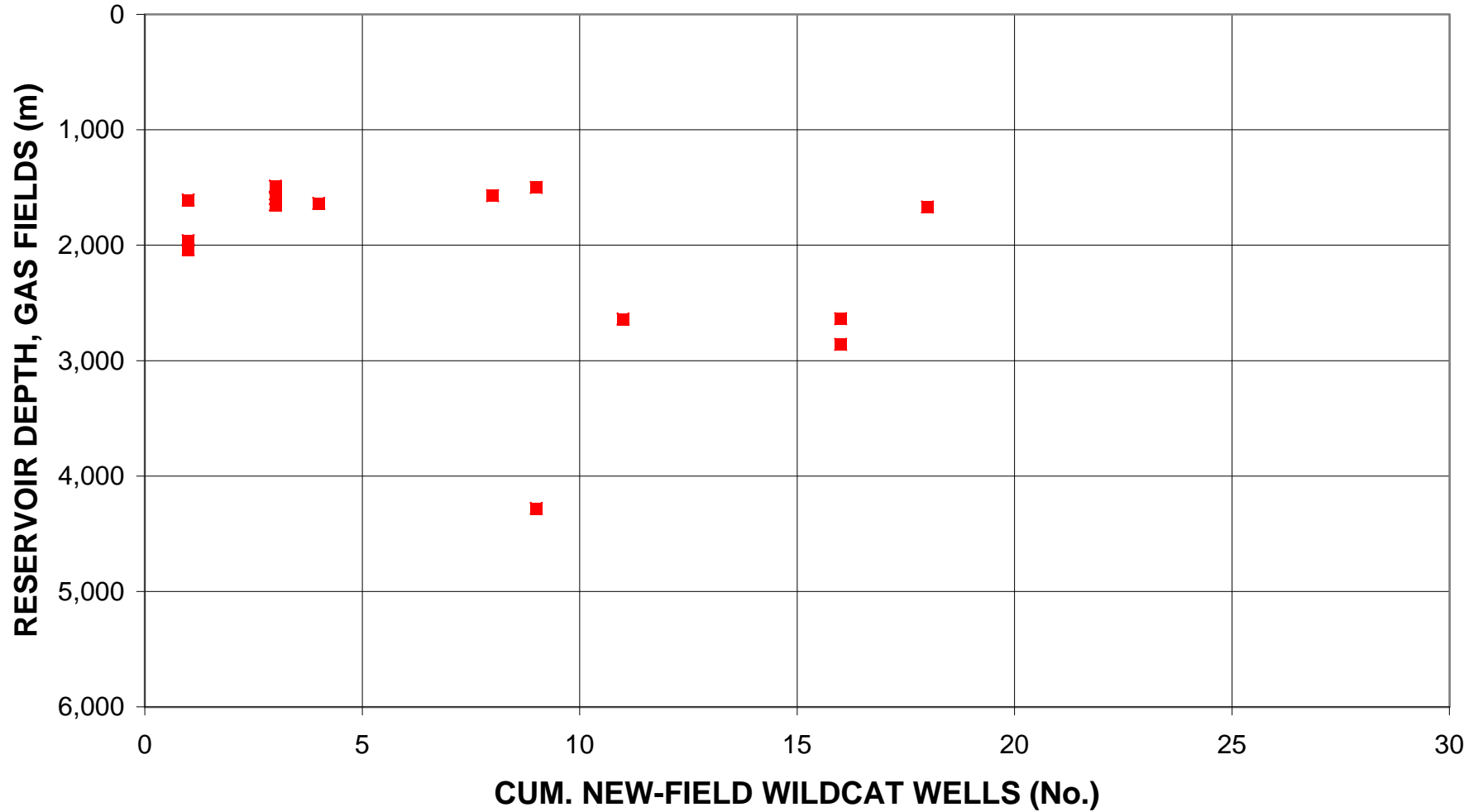
# North and West Margins Subsalt Barrier Reefs, Assessment Unit 10160102



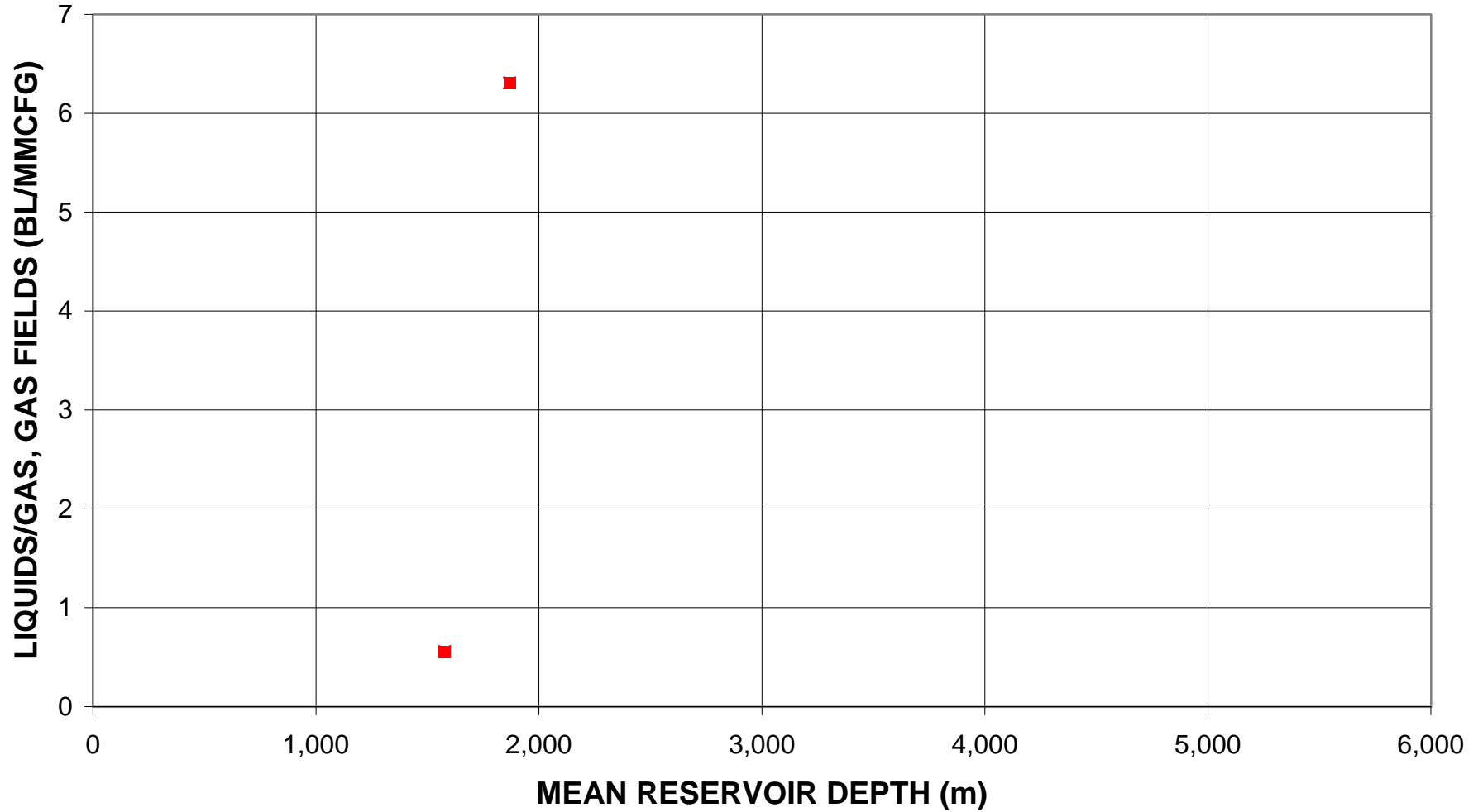
# North and West Margins Subsalt Barrier Reefs, Assessment Unit 10160102



# North and West Margins Subsalt Barrier Reefs, Assessment Unit 10160102



# North and West Margins Subsalt Barrier Reefs, Assessment Unit 10160102



**North and West Margins Subsalt Barrier Reefs, Assessment Unit 10160102**  
**Volumes of Discovered Petroleum**

[MMBO, million barrels of oil. BCFG, billion cubic feet of gas. MMBNGL, million barrels of natural gas liquids. Fields containing less than 1 MMBO in oil fields or 6 BCFG in gas fields were not considered in the assessment. Fields were classified as oil or gas by the USGS. Fields without reported discovery dates were not included. NA means not applicable and is shown for volumes where only one field is present. Calculated values may not be equal to the sums of the component values because numbers have been independently rounded.]

Field Type	Known (Discovered) Volumes				Grown (Discovered) Volumes			
	Number of Fields	Oil (MMBO)	Gas (BCFG)	NGL (MMBNGL)	Number of Fields	Oil (MMBO)	Gas (BCFG)	NGL (MMBNGL)
Oil Fields	7	134	331	0	7	256	457	0
Gas Fields	9	0	934	0	10	0	1,255	0
Fields <1 MMBOE	4	0	5	0	3	0	0	0
All Fields	20	134	1,270	0	20	256	1,712	0

## North and West Margins Subsalt Barrier Reefs, Assessment Unit 10160102 Discovery-History Sequence

[MMBO, million barrels of oil. BCFG, billion cubic feet of gas. Fields containing less than 1 MMBO in oil fields or 6 BCFG in gas fields were not considered in the assessment. Fields were classified as oil or gas by the USGS. The first half or third shows year of first field discovery as well as end of period. NA means not applicable and is shown where fewer than four fields are present.]

Field Type	Discovery-History Sequence - Known (Discovered) Volumes					
		Year (End of Period)	Number of Fields	Total Volume	Mean Size	Median Size
Oil Fields	<u>Known Sizes (MMBO)</u>					
	First half	1973-1988	4	56	14	15
	Second half	1990	3	78	26	14
	All Oil Fields		7	134	19	14
Gas Fields	<u>Known Sizes (BCFG)</u>					
	First half	1958-1976	5	403	81	70
	Second half	1980	4	531	133	75
	All Gas Fields		9	934	104	70



## North and West Margins Subsalt Barrier Reefs, Assessment Unit 10160102 Discovery-History Sequence

[MMBO, million barrels of oil. BCFG, billion cubic feet of gas. Fields containing less than 1 MMBO in oil fields or 6 BCFG in gas fields were not considered in the assessment. Fields were classified as oil or gas by the USGS. The first half or third shows year of first field discovery as well as end of period. NA means not applicable and is shown where fewer than four fields are present.]

Field Type		Discovery-History Sequence - Grown (Discovered) Volumes				
		Year (End of Period)	Number of Fields	Total Volume	Mean Size	Median Size
Oil Fields	<u>Grown Sizes (MMBO)</u>					
	First half	1973-1988	4	83	21	17
	Second half	1990	3	173	58	30
	All Oil Fields		7	256	37	30
Gas Fields	<u>Grown Sizes (BCFG)</u>					
	First half	1958-1976	5	485	97	93
	Second half	1984	5	770	154	101
	All Gas Fields		10	1,255	126	97