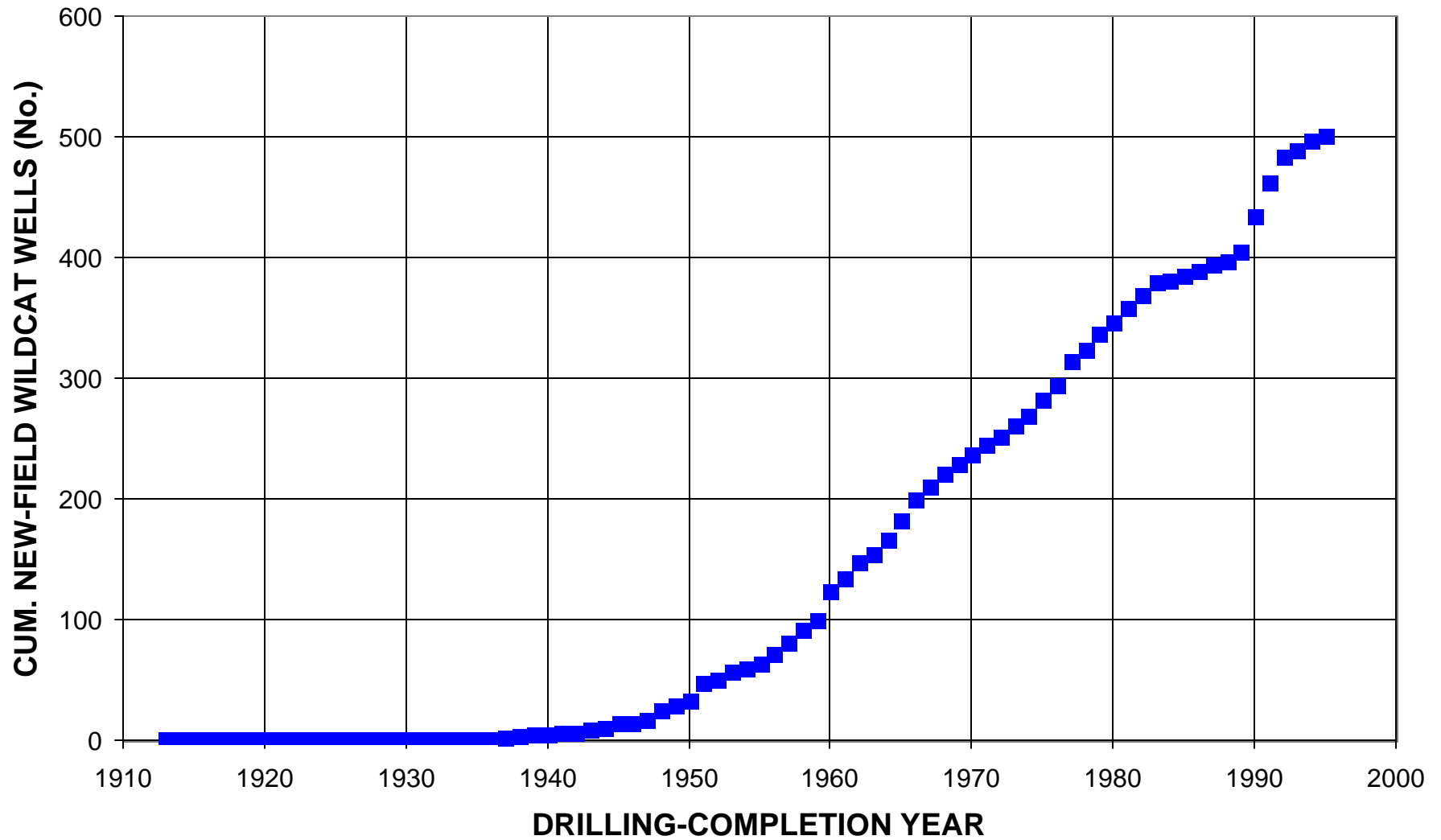
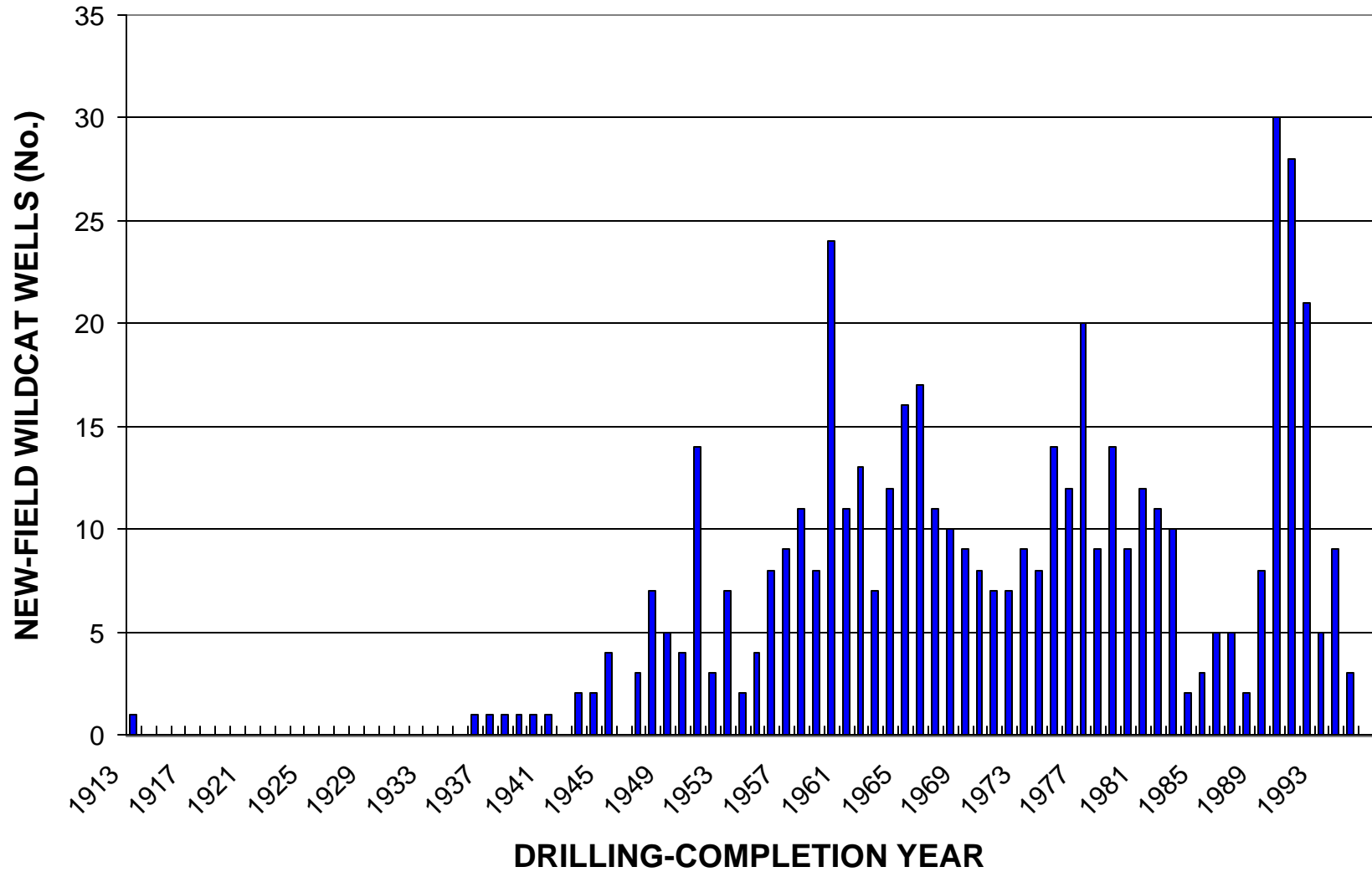


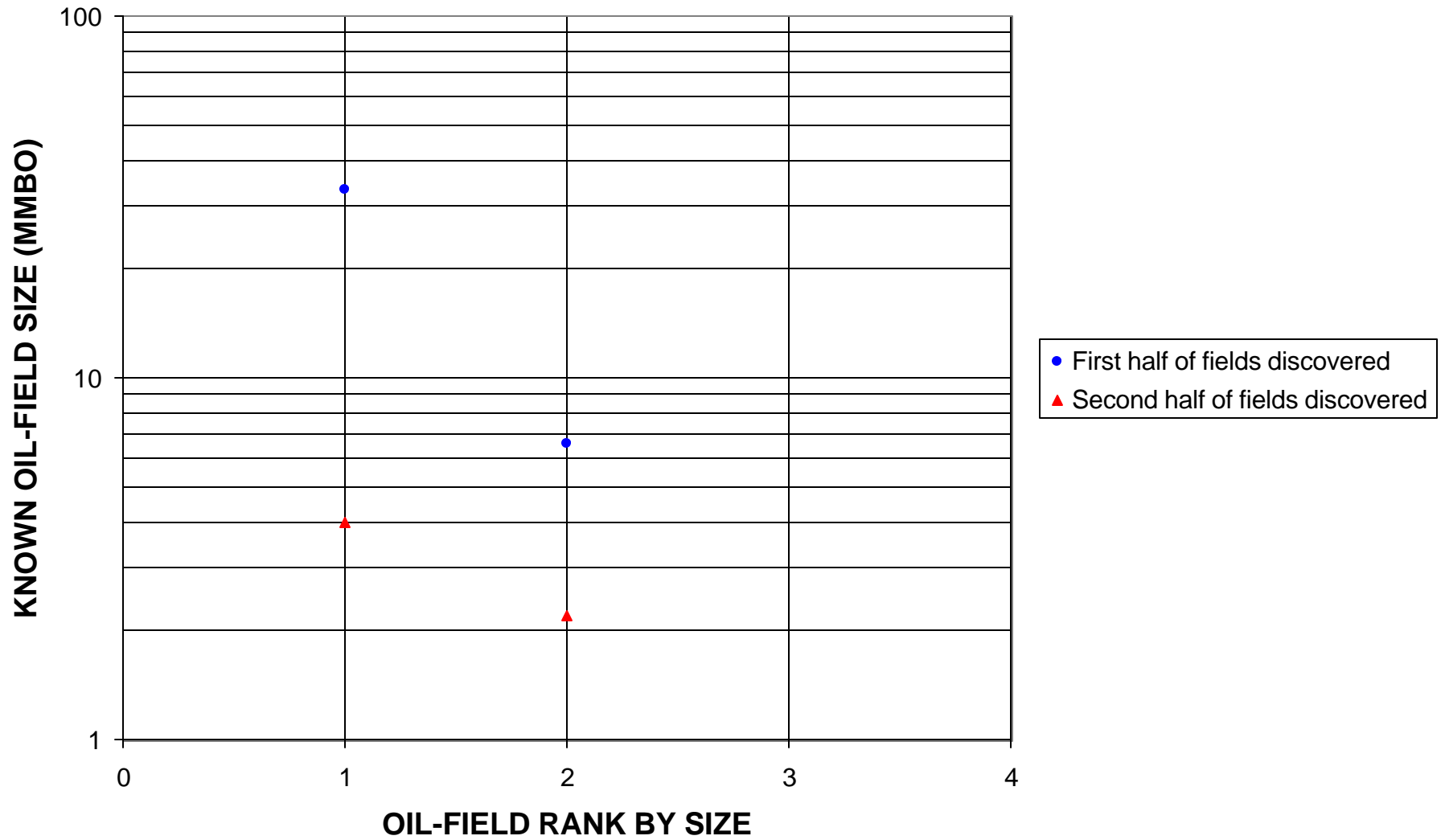
# Permian Reefs/Thrust Folds, Assessment Unit 10150201



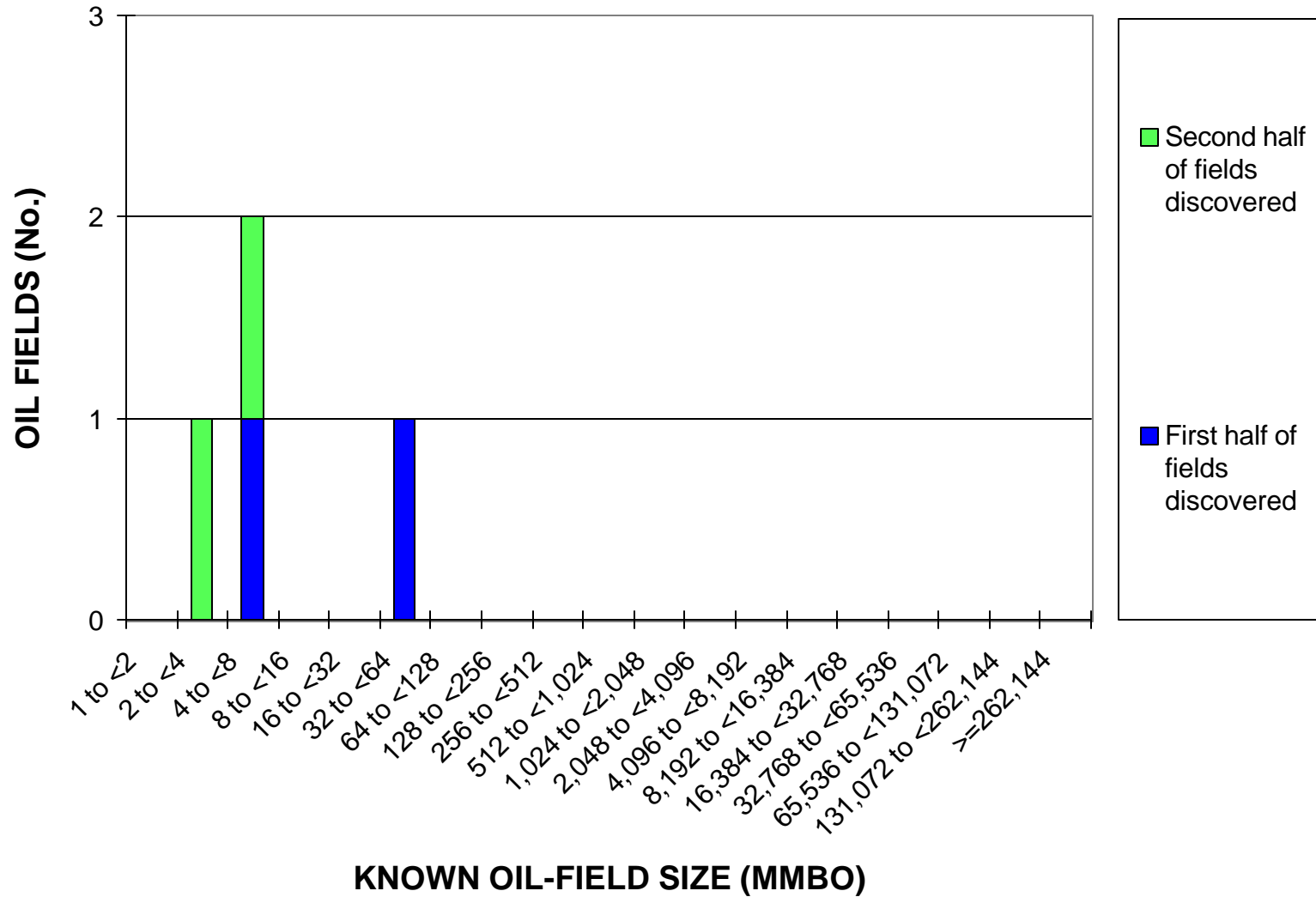
# Permian Reefs/Thrust Folds, Assessment Unit 10150201



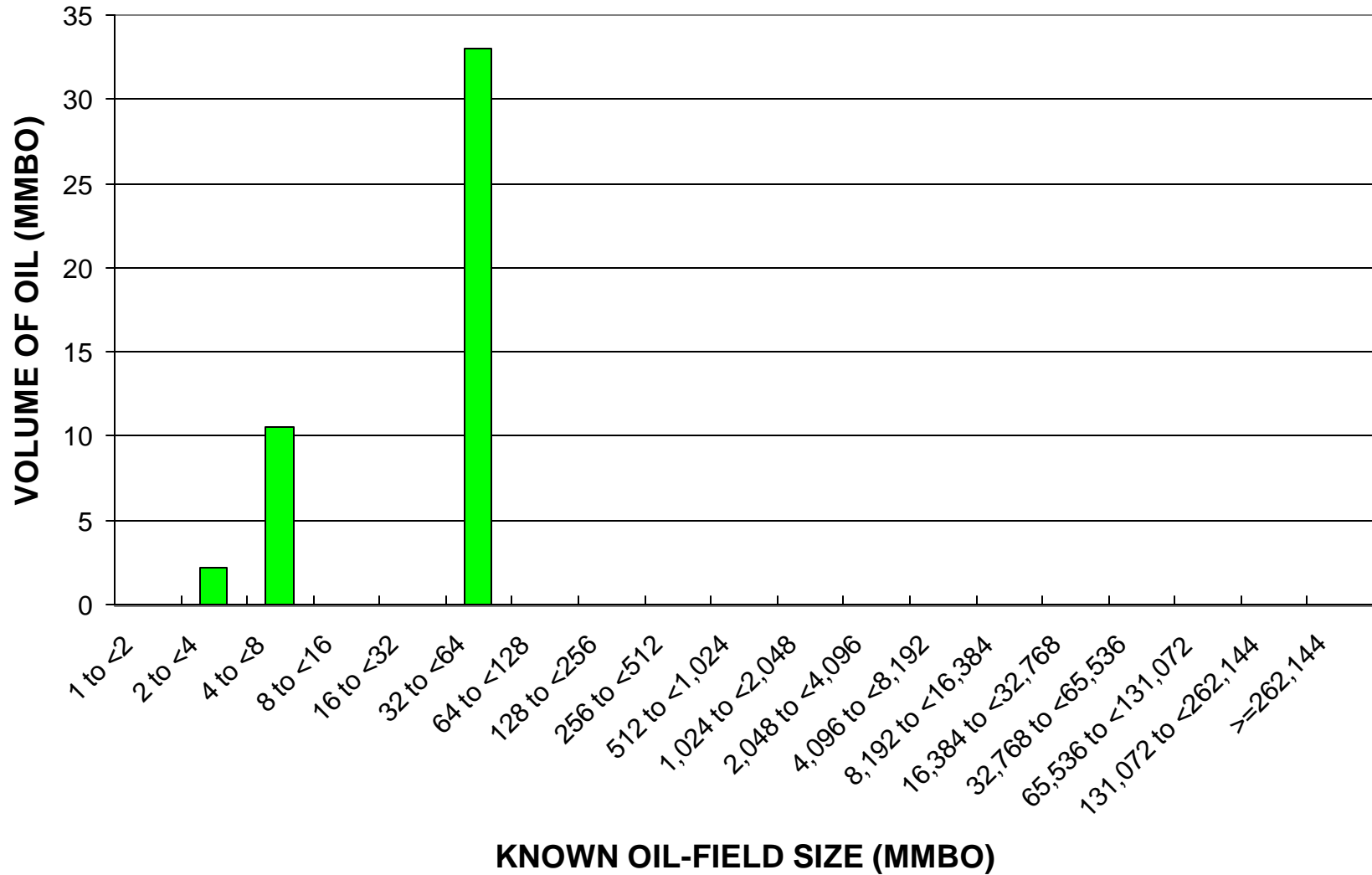
# Permian Reefs/Thrust Folds, Assessment Unit 10150201



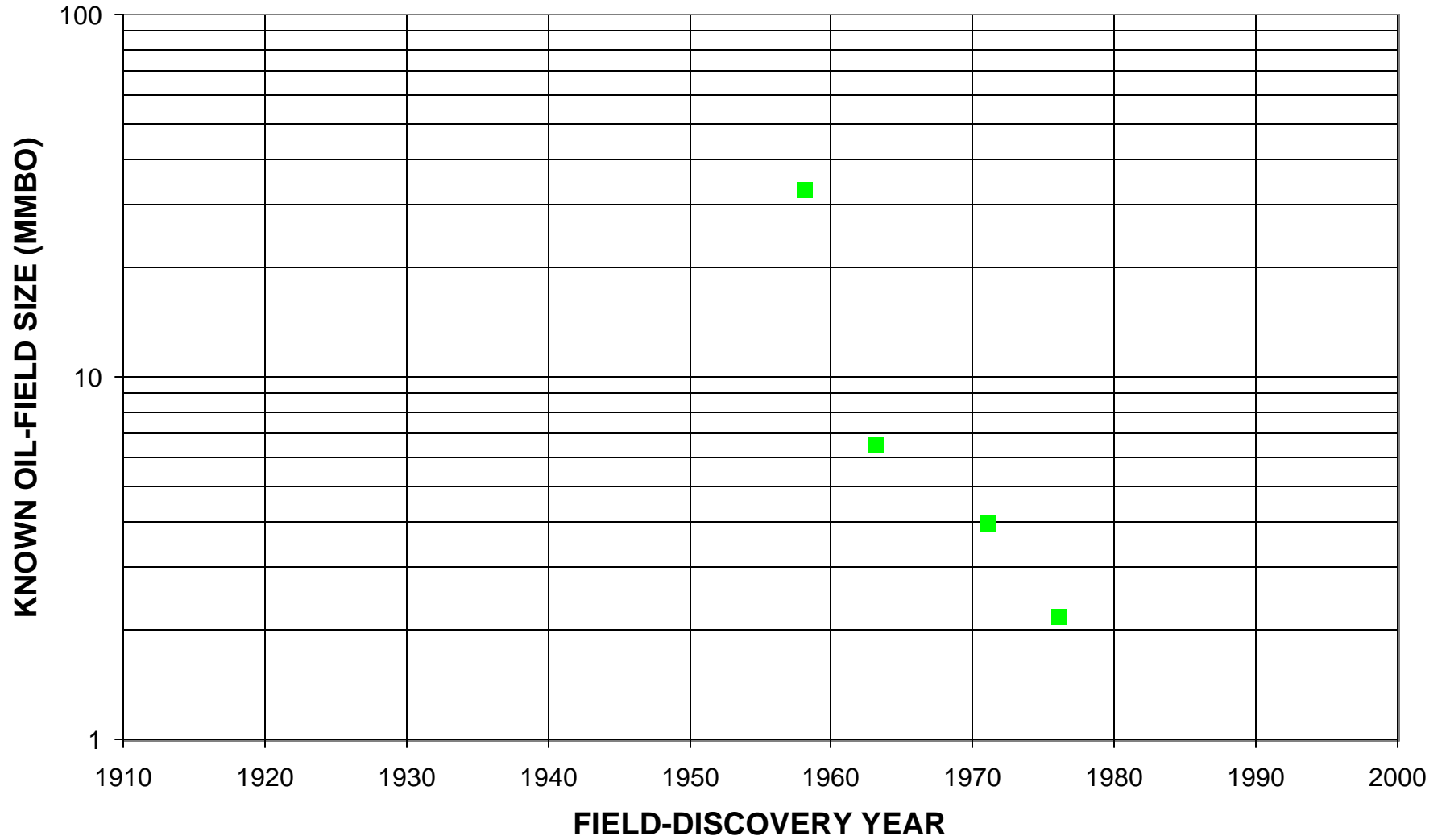
# Permian Reefs/Thrust Folds, Assessment Unit 10150201



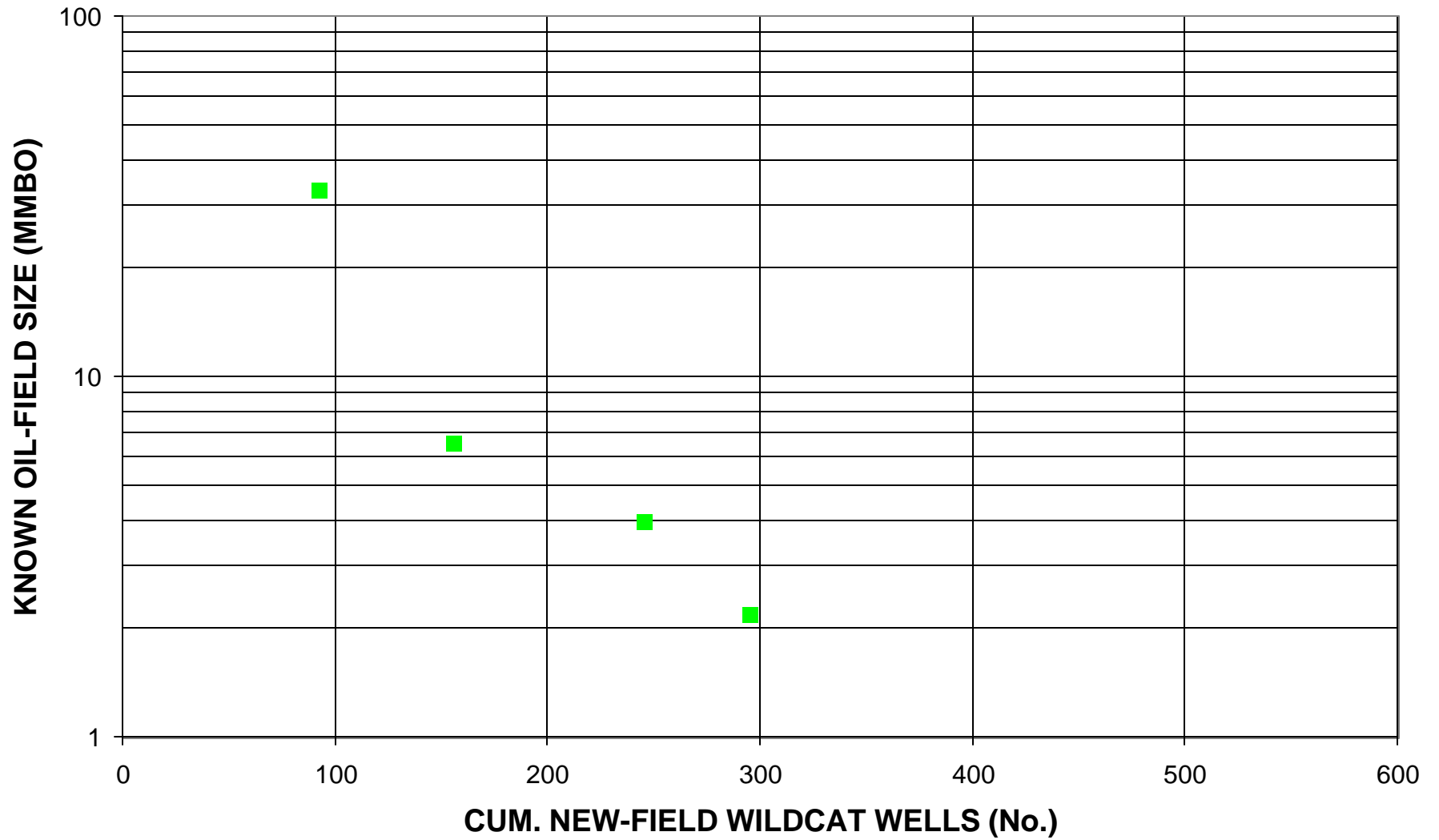
# Permian Reefs/Thrust Folds, Assessment Unit 10150201



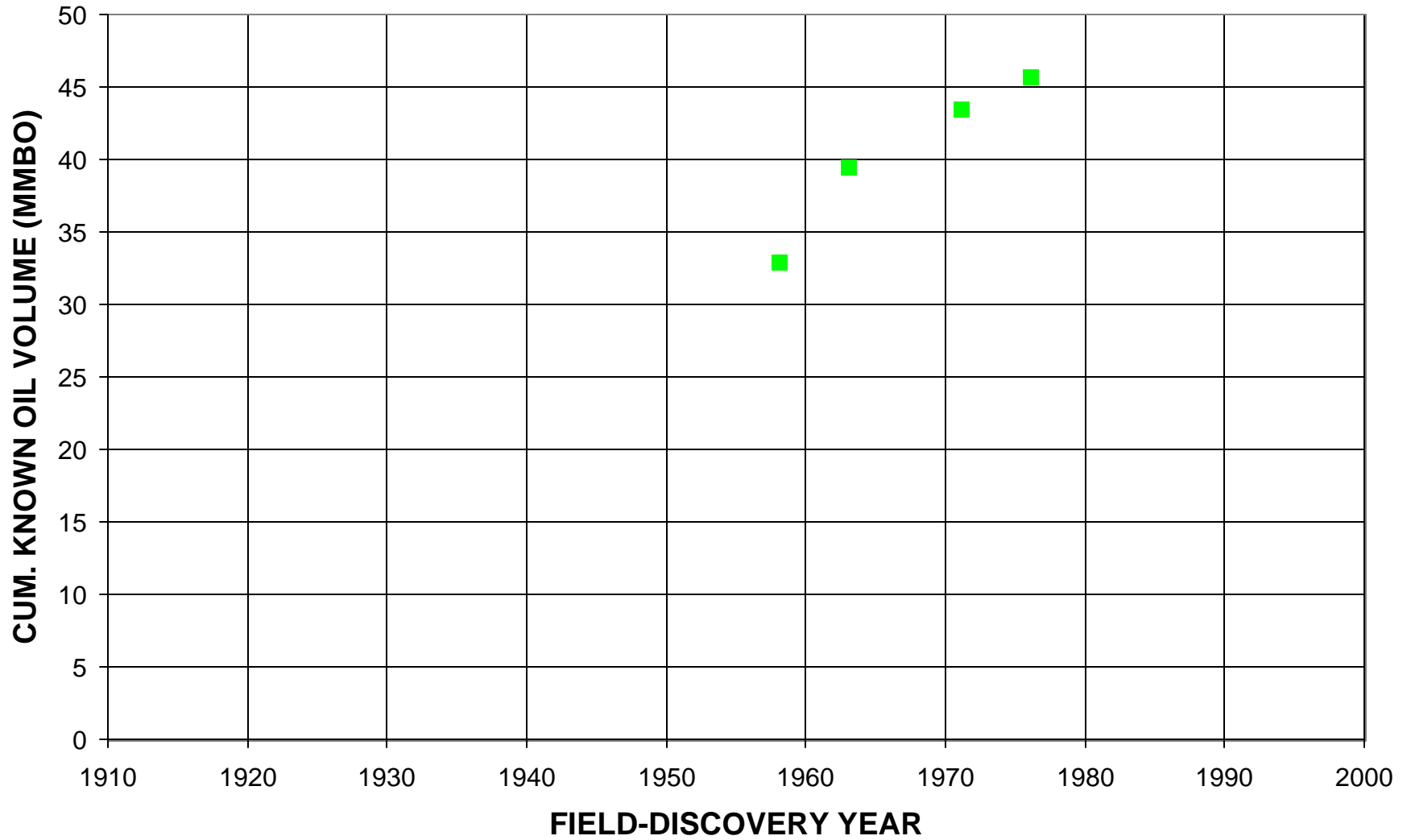
# Permian Reefs/Thrust Folds, Assessment Unit 10150201



# Permian Reefs/Thrust Folds, Assessment Unit 10150201

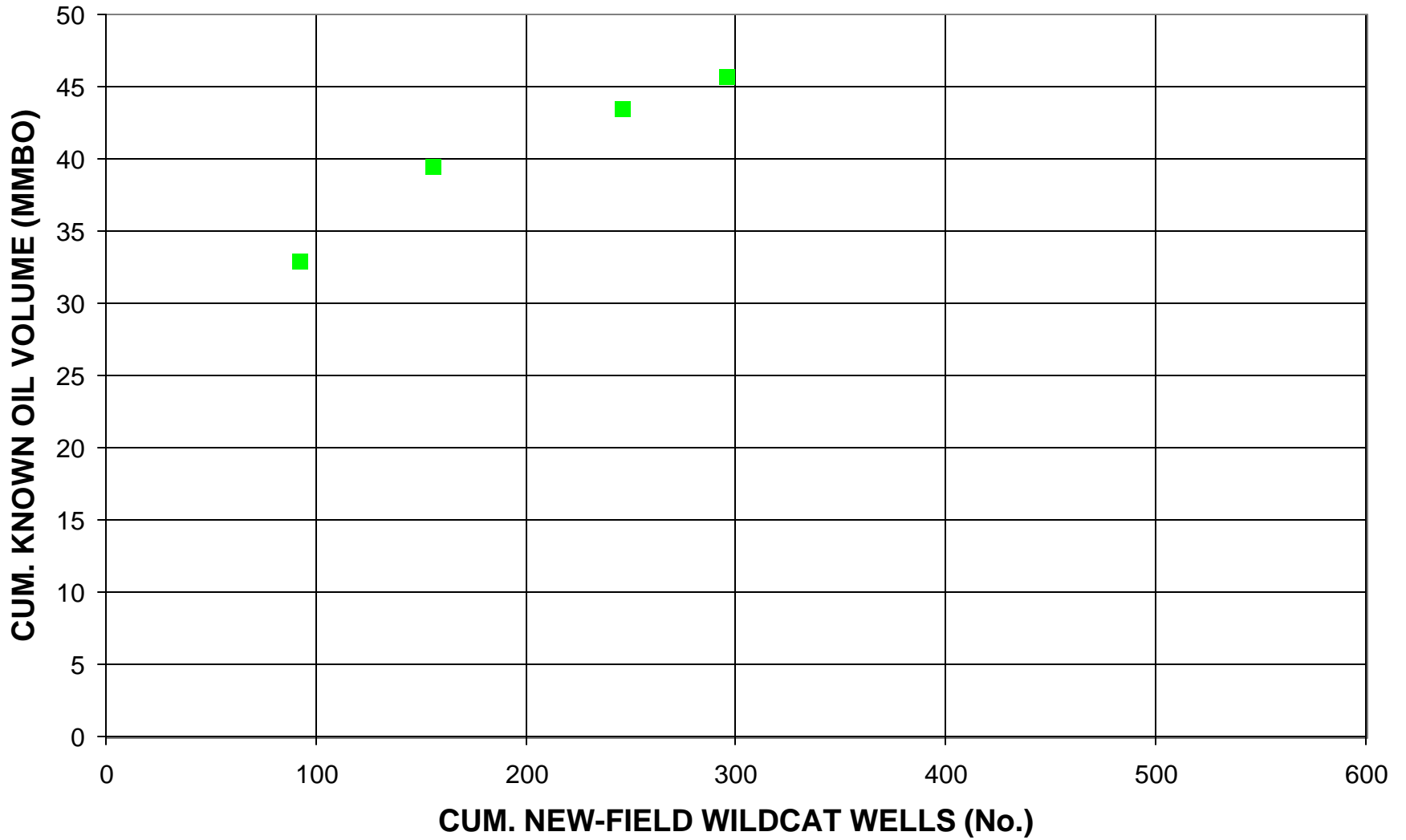


## Permian Reefs/Thrust Folds, Assessment Unit 10150201

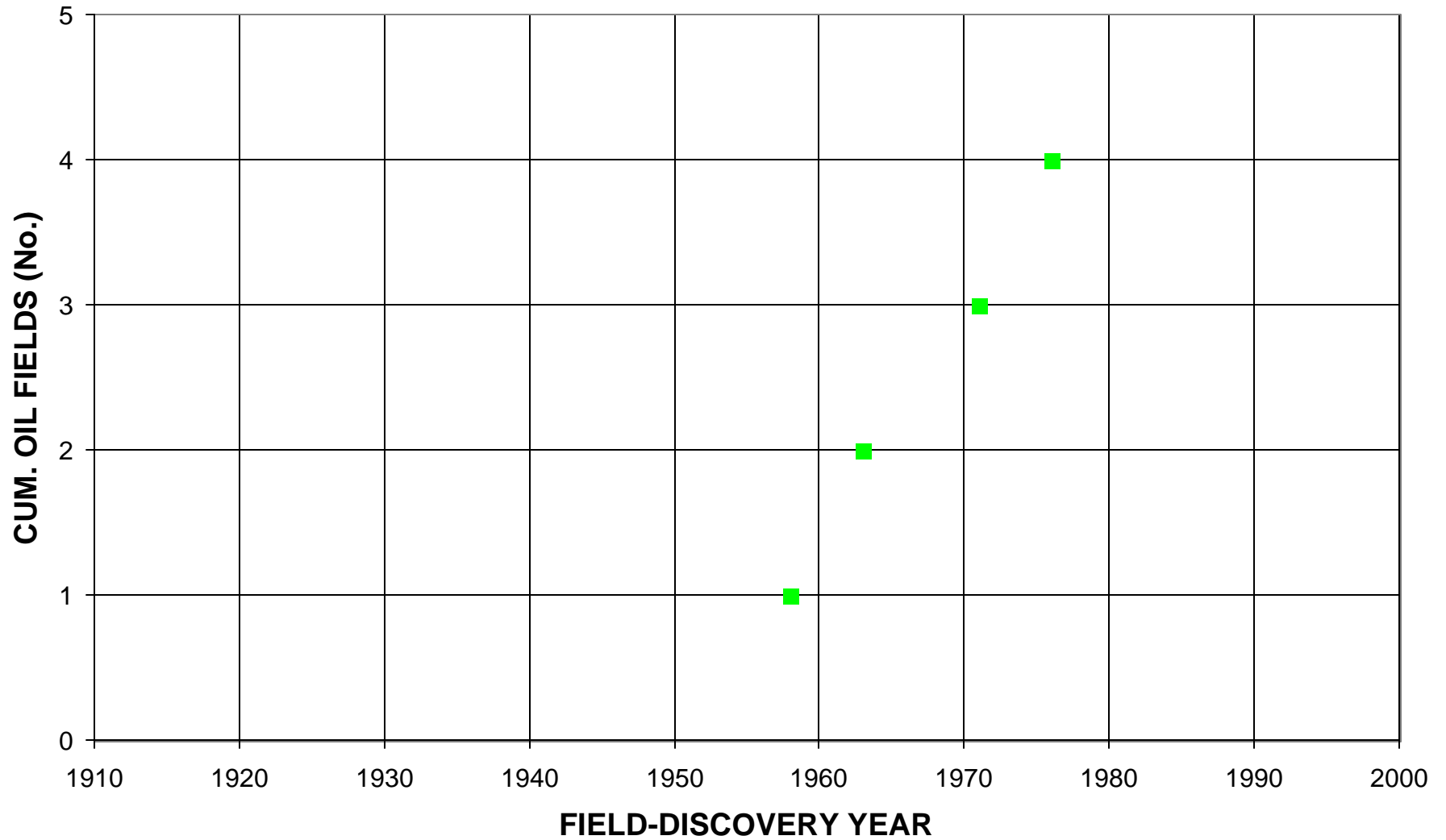




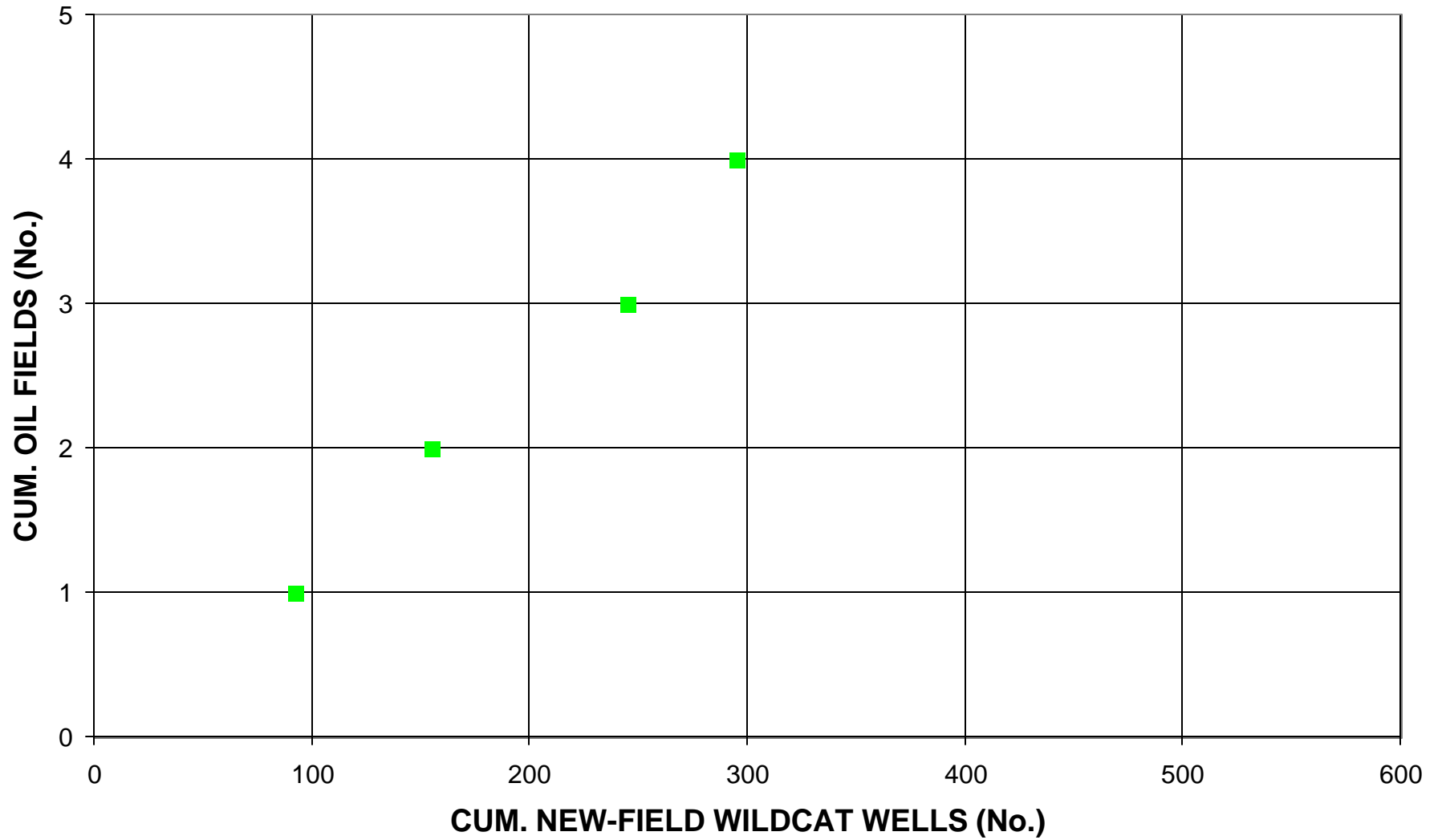
# Permian Reefs/Thrust Folds, Assessment Unit 10150201



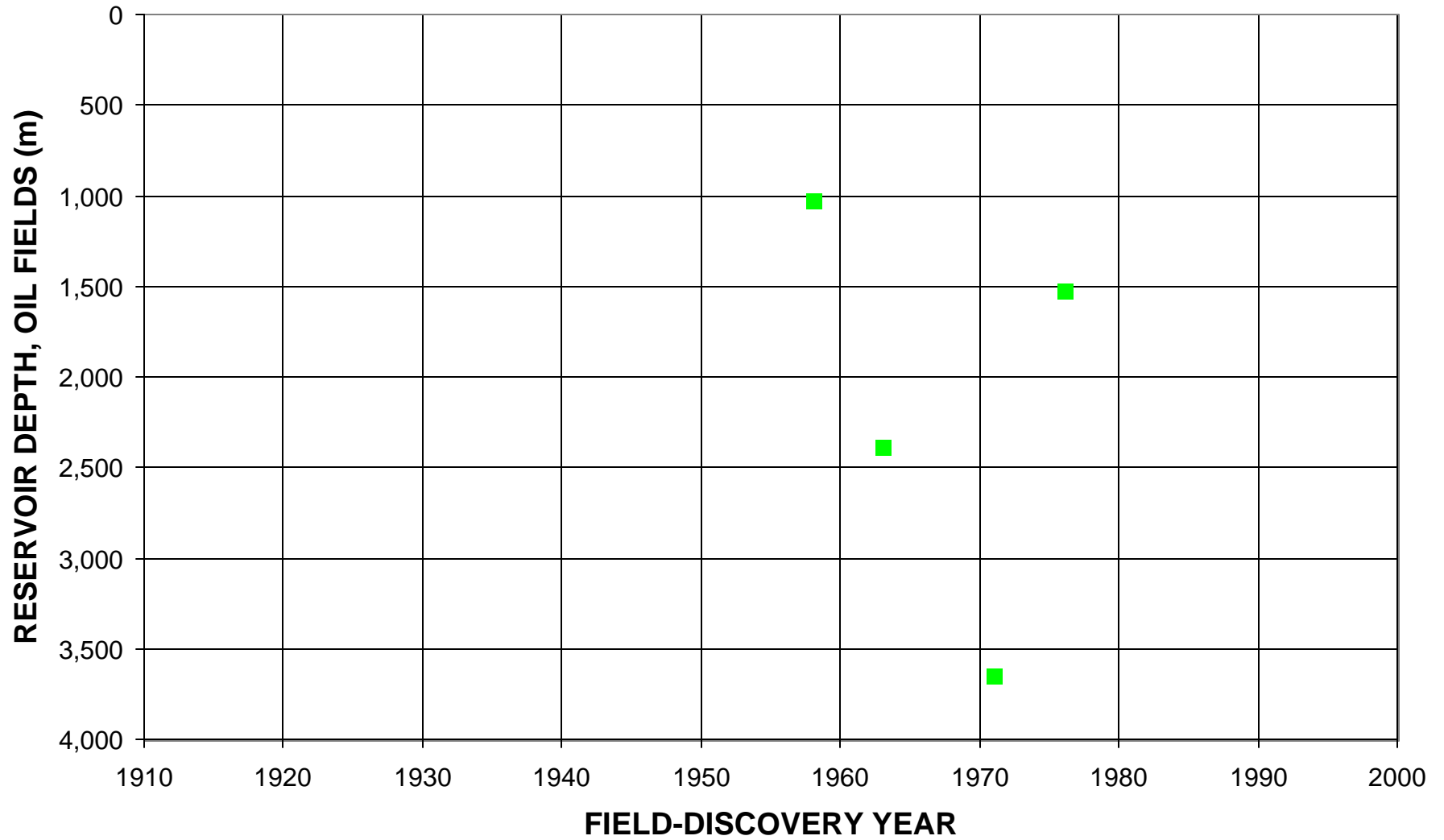
# Permian Reefs/Thrust Folds, Assessment Unit 10150201



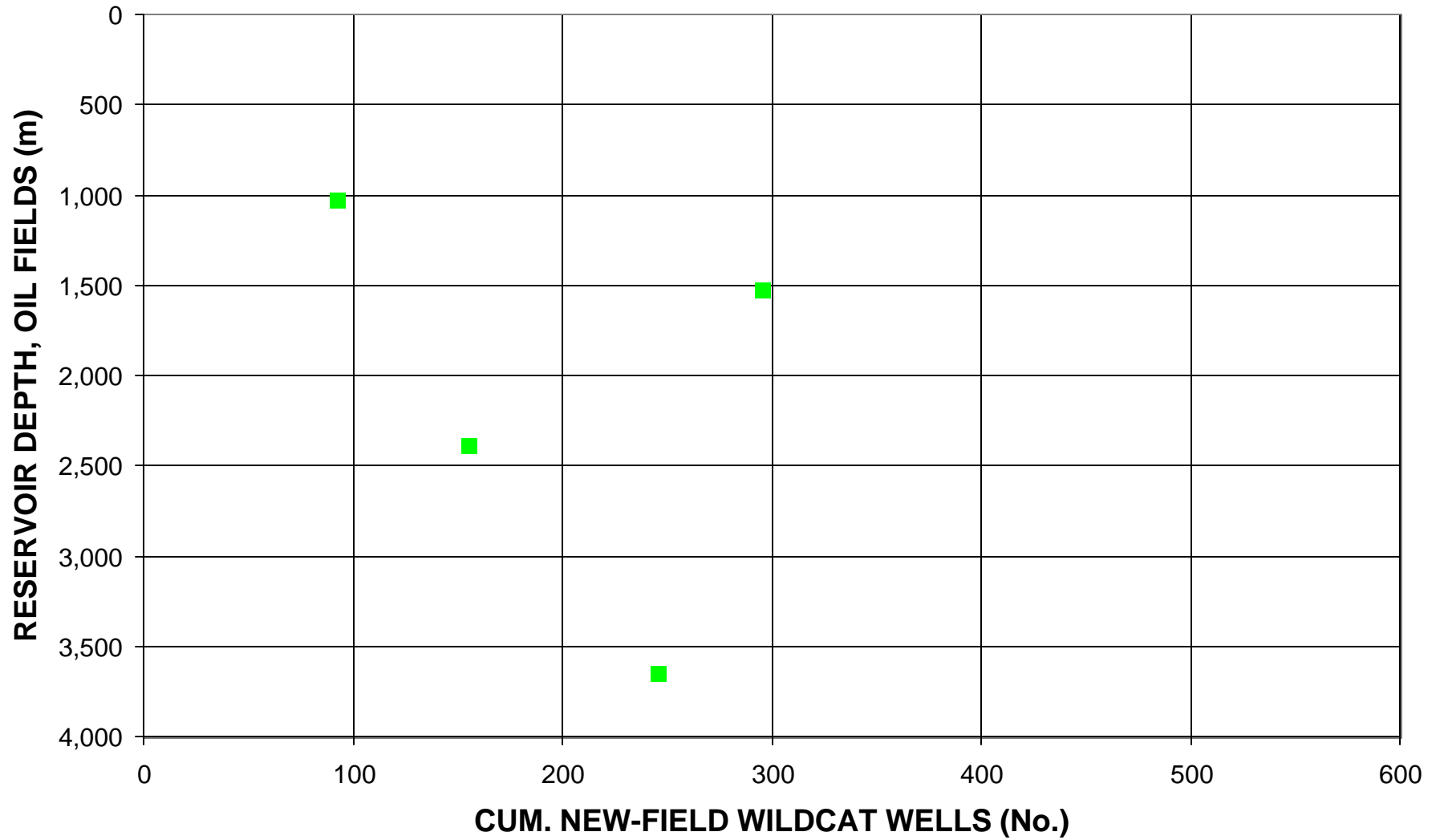
# Permian Reefs/Thrust Folds, Assessment Unit 10150201



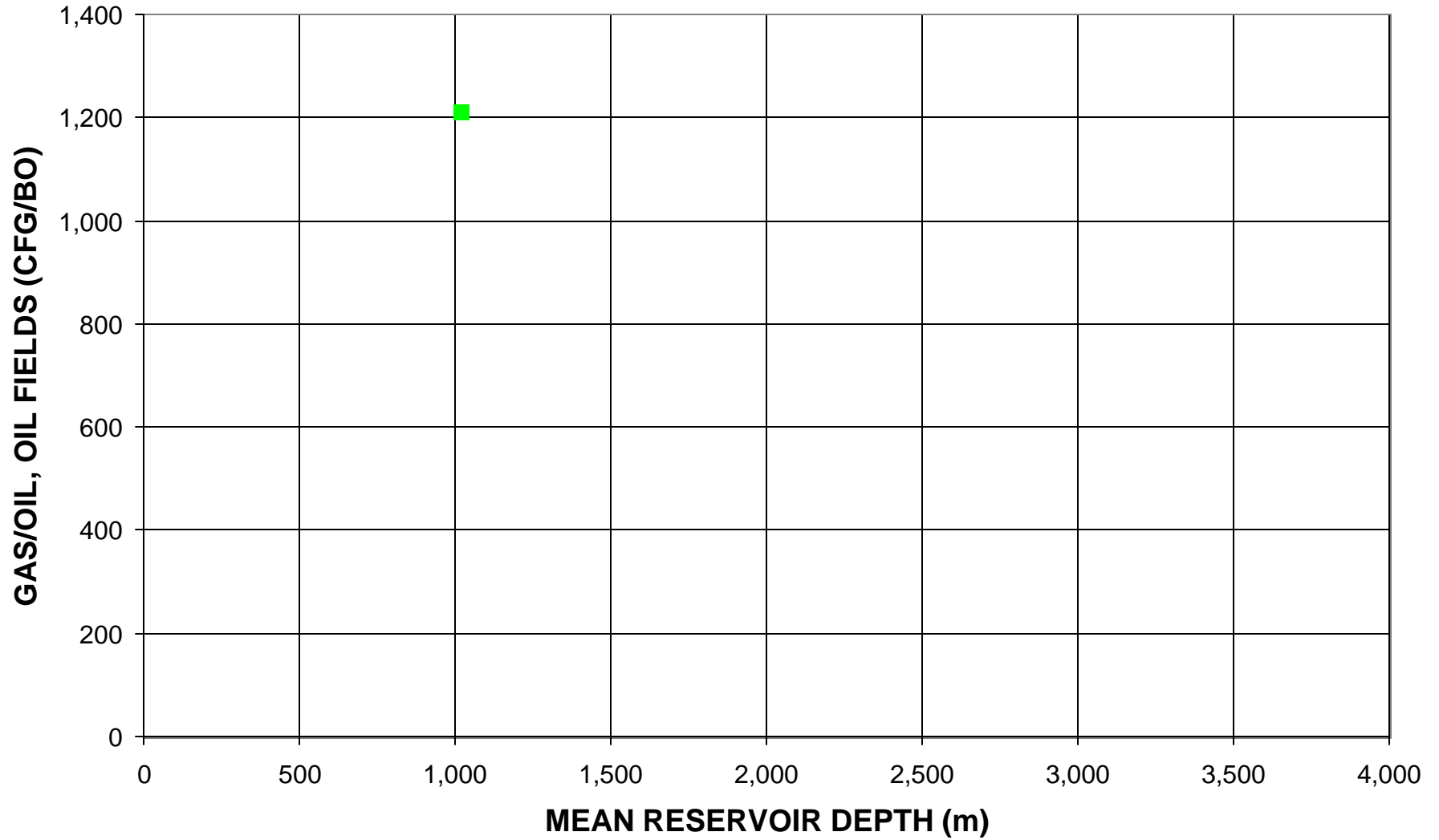
# Permian Reefs/Thrust Folds, Assessment Unit 10150201



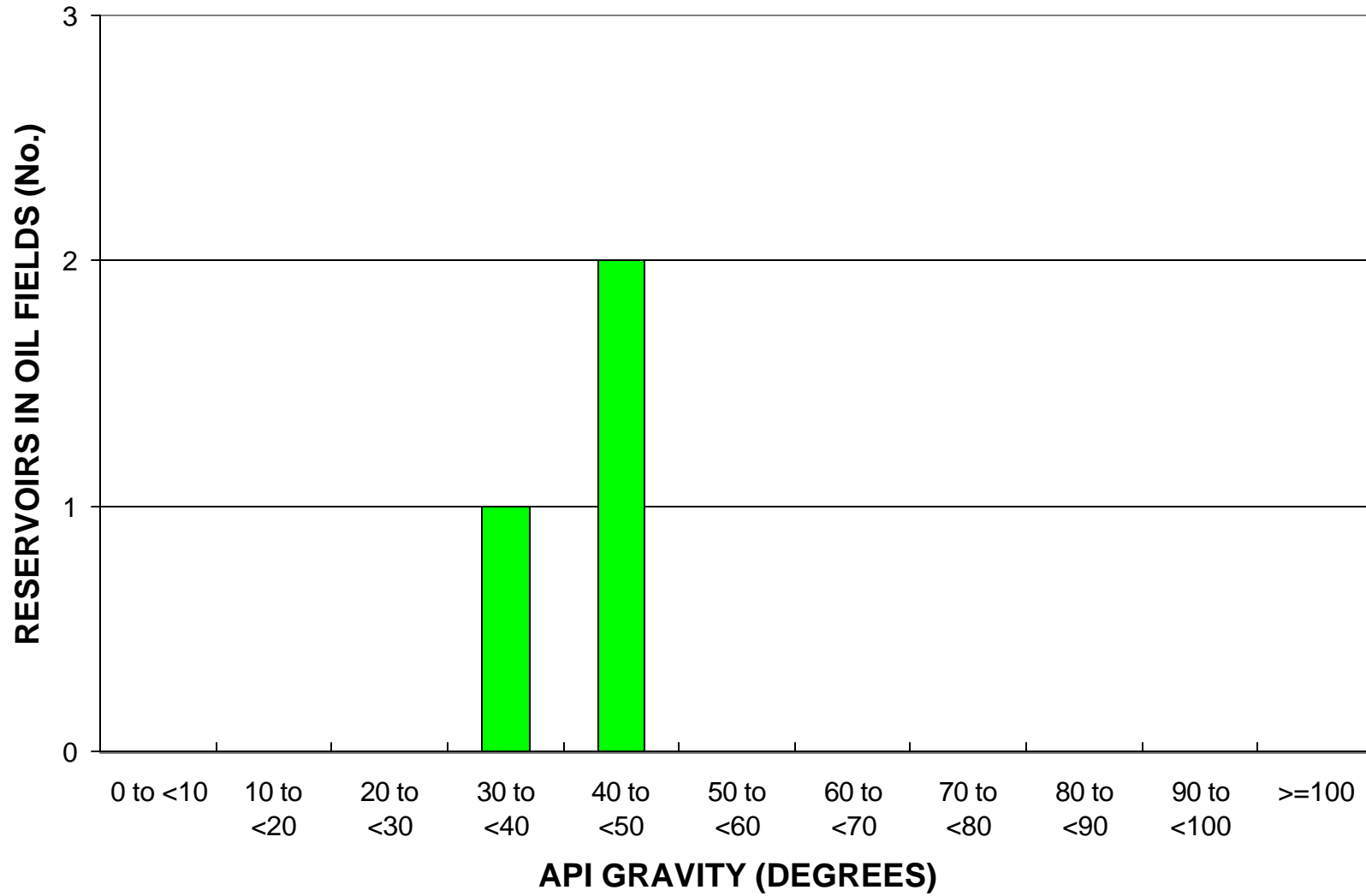
# Permian Reefs/Thrust Folds, Assessment Unit 10150201



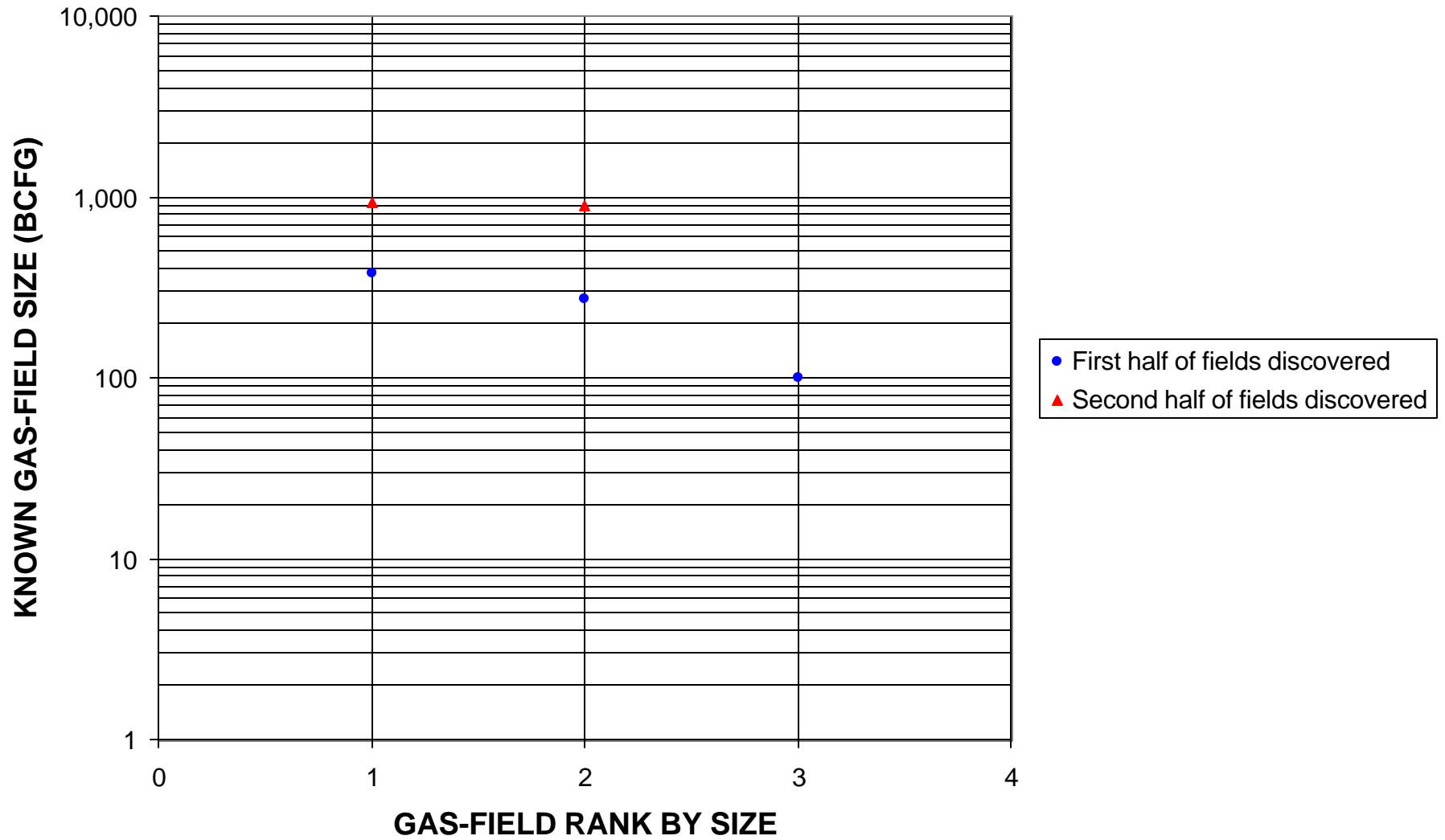
# Permian Reefs/Thrust Folds, Assessment Unit 10150201



# Permian Reefs/Thrust Folds, Assessment Unit 10150201

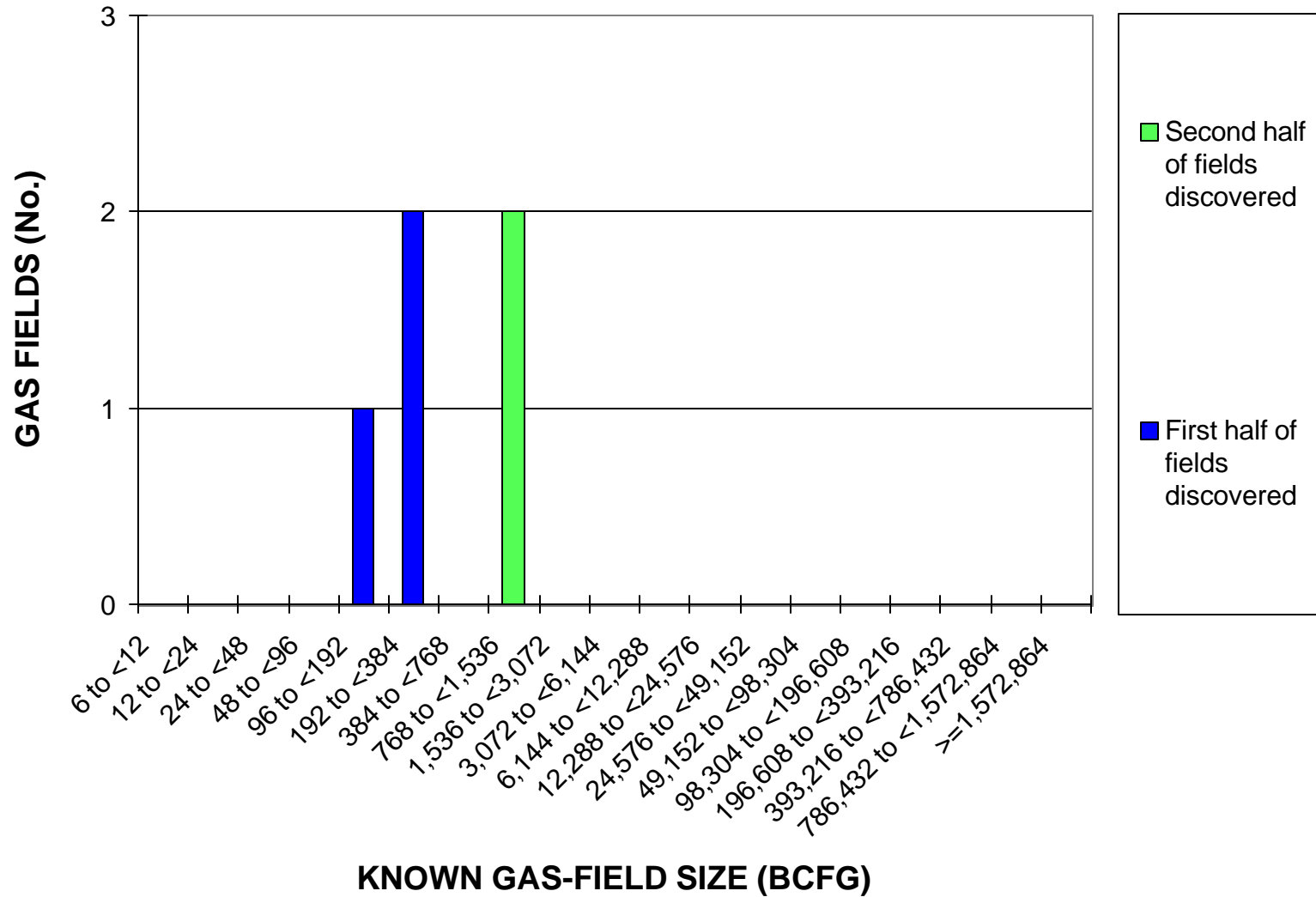


# Permian Reefs/Thrust Folds, Assessment Unit 10150201

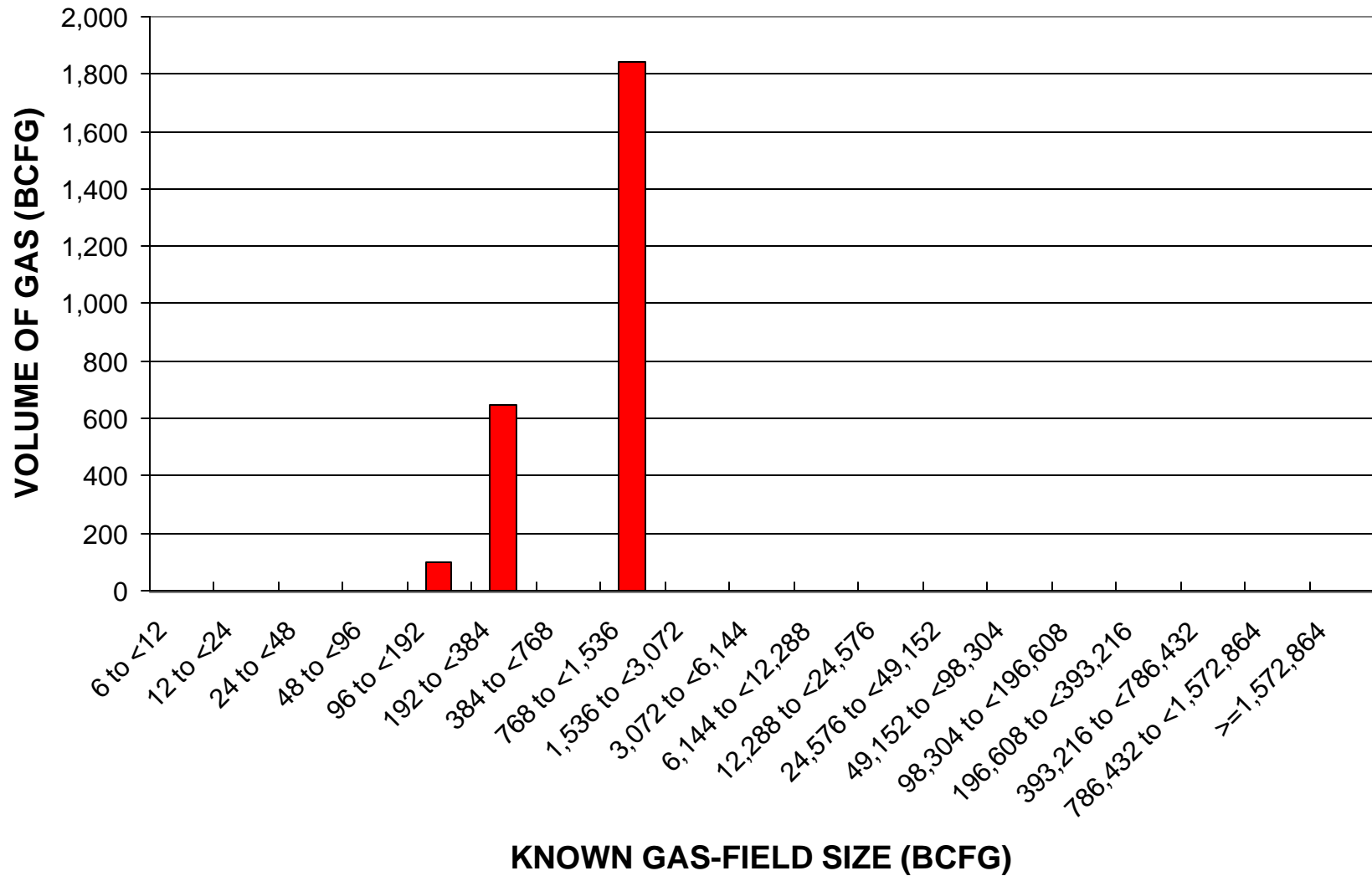




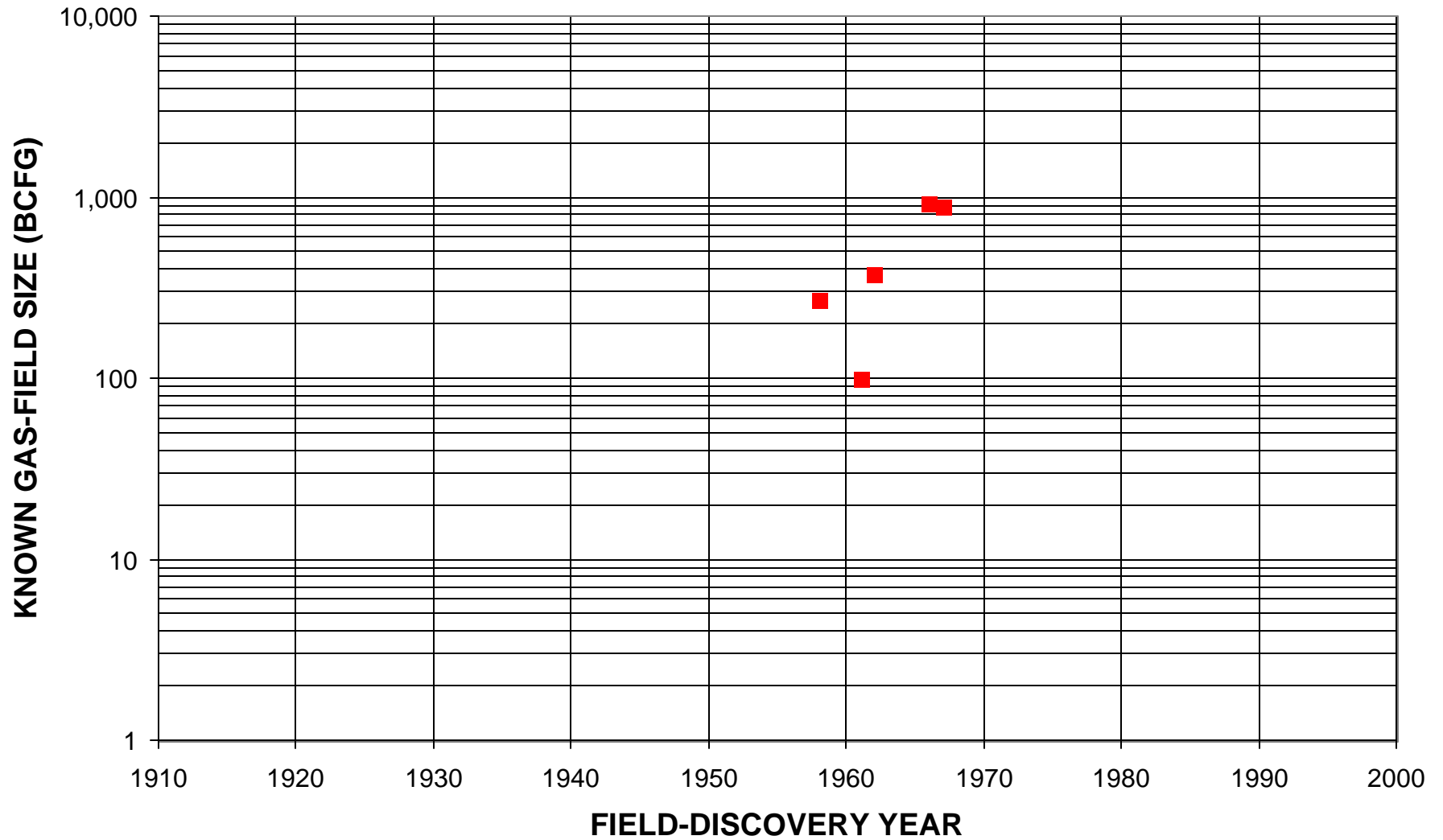
## Permian Reefs/Thrust Folds, Assessment Unit 10150201



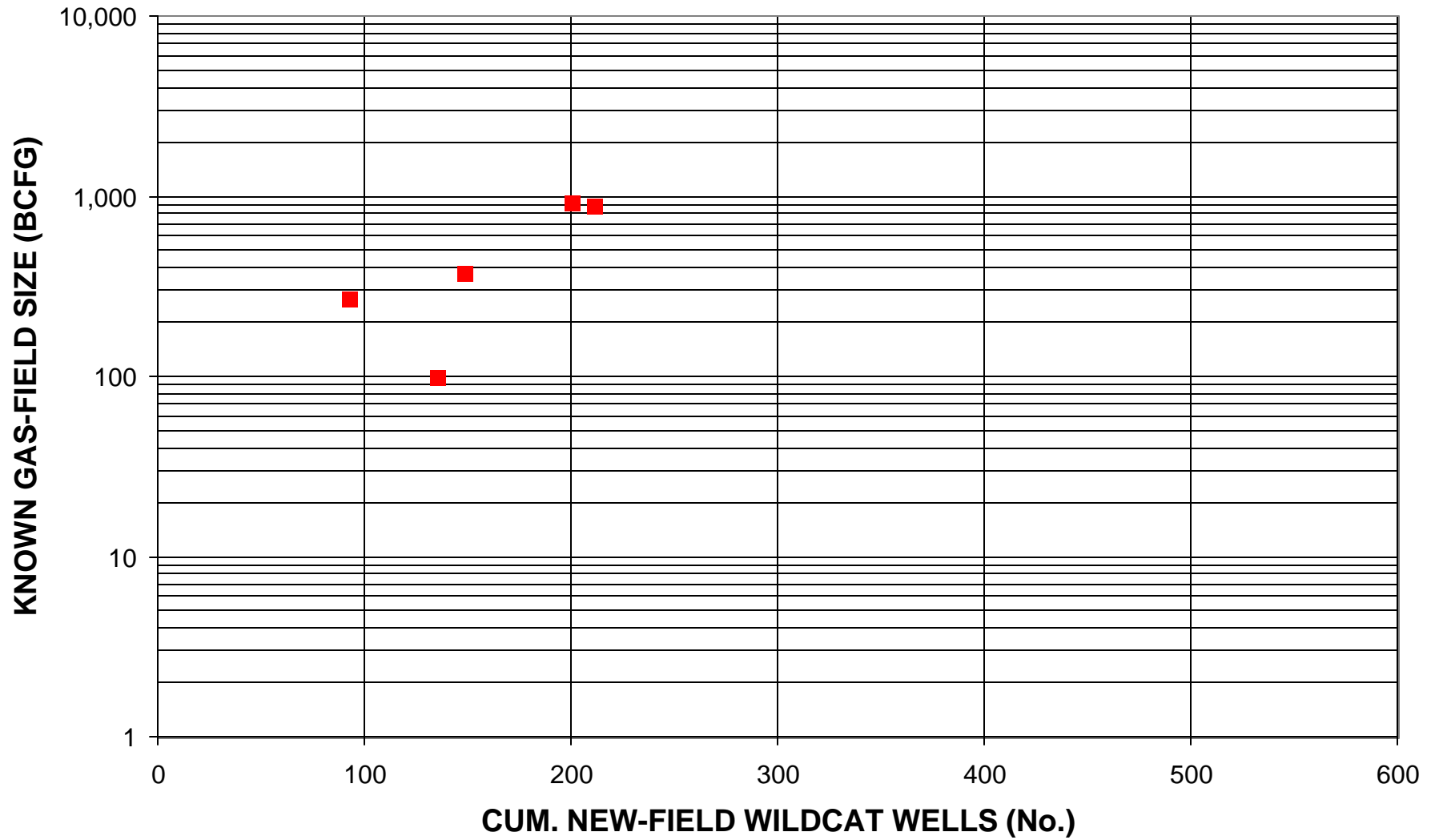
# Permian Reefs/Thrust Folds, Assessment Unit 10150201



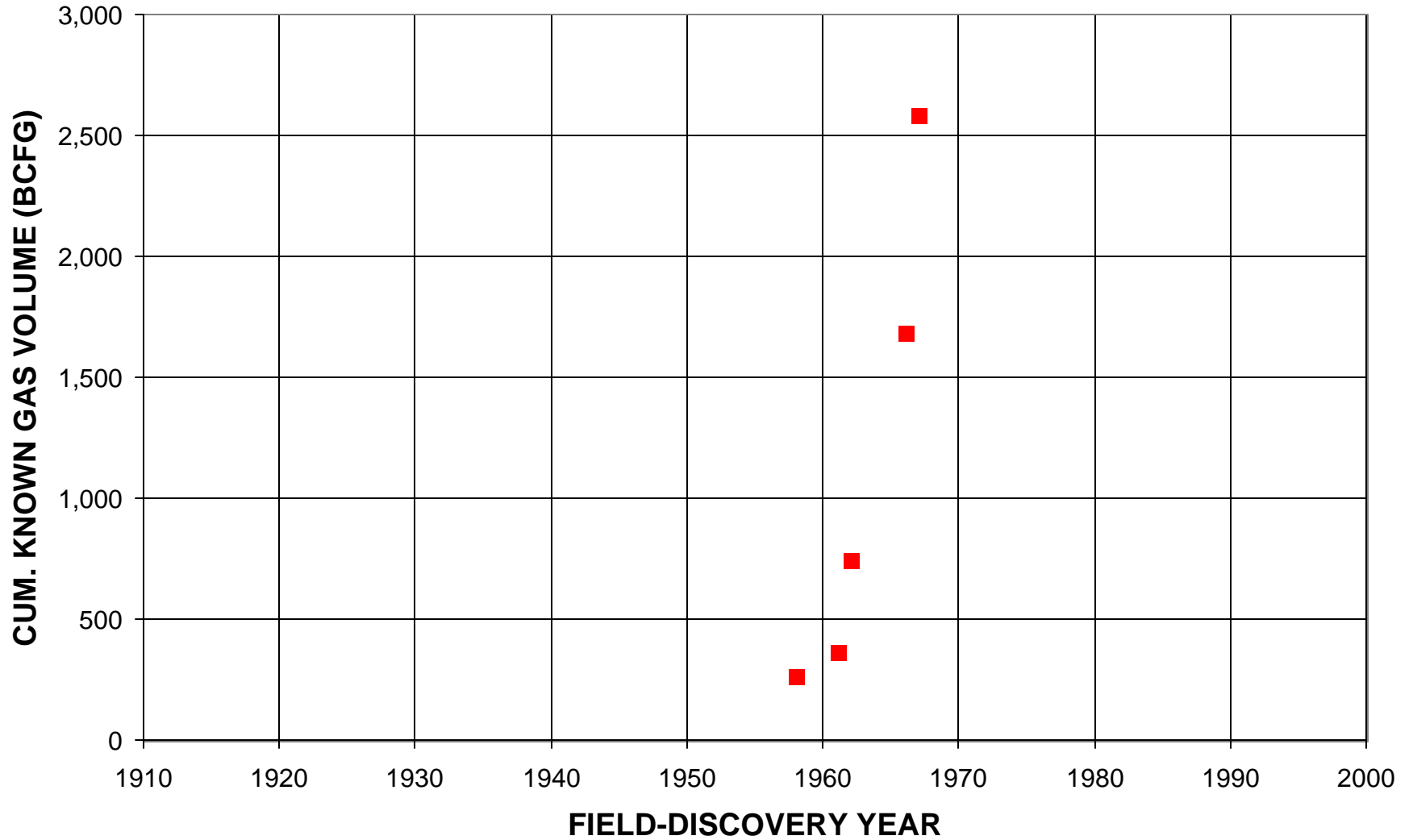
# Permian Reefs/Thrust Folds, Assessment Unit 10150201



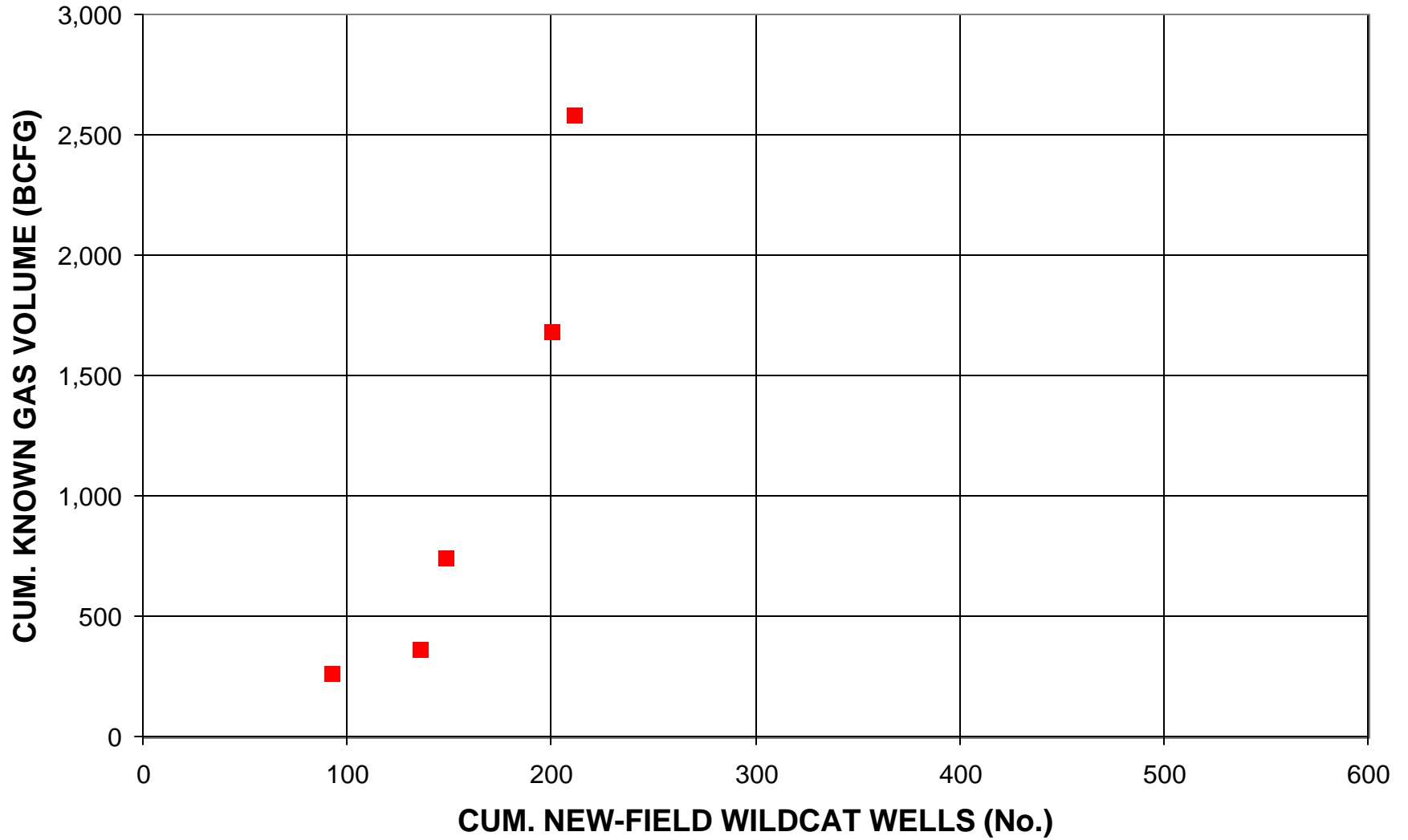
# Permian Reefs/Thrust Folds, Assessment Unit 10150201



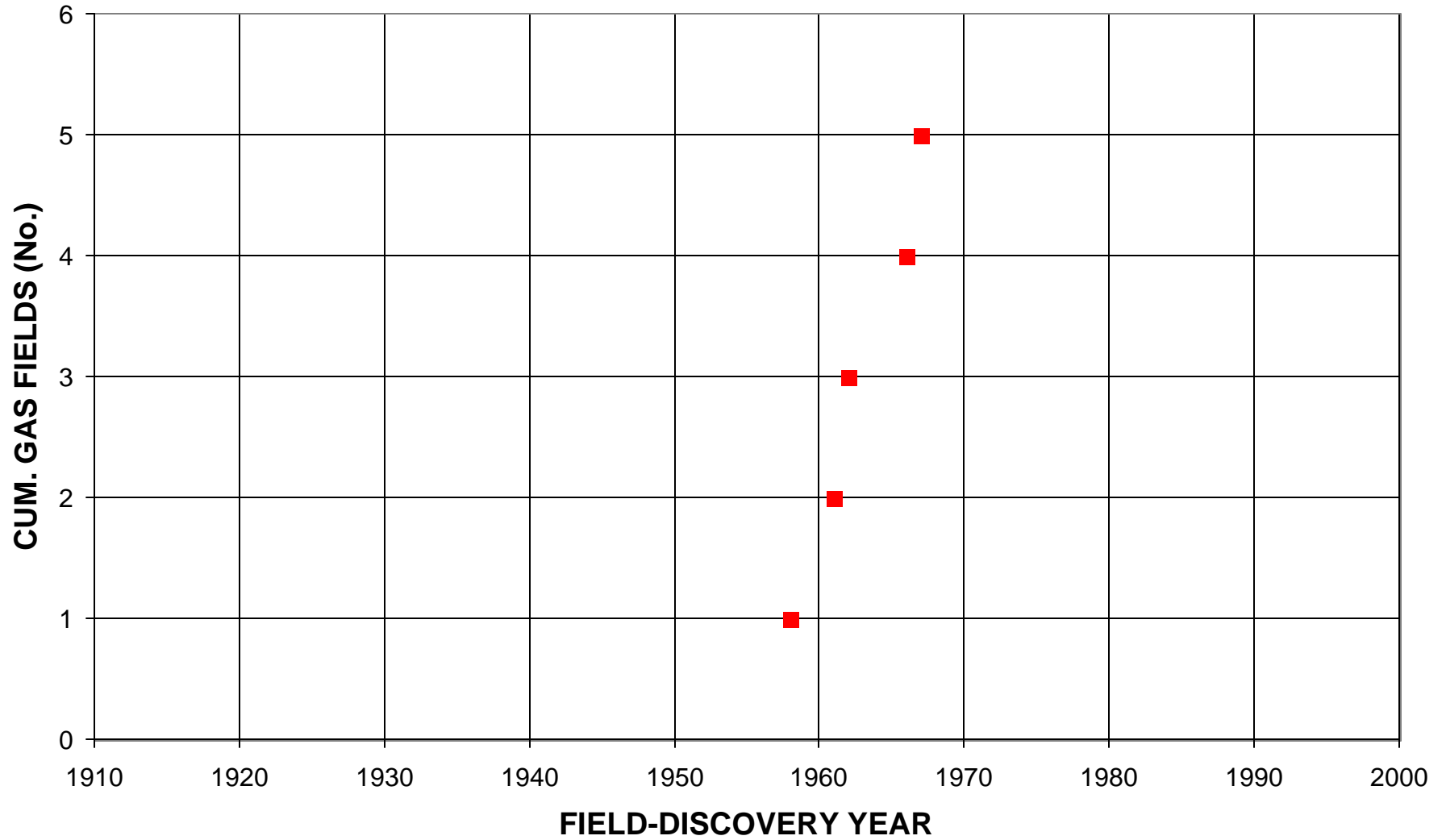
## Permian Reefs/Thrust Folds, Assessment Unit 10150201



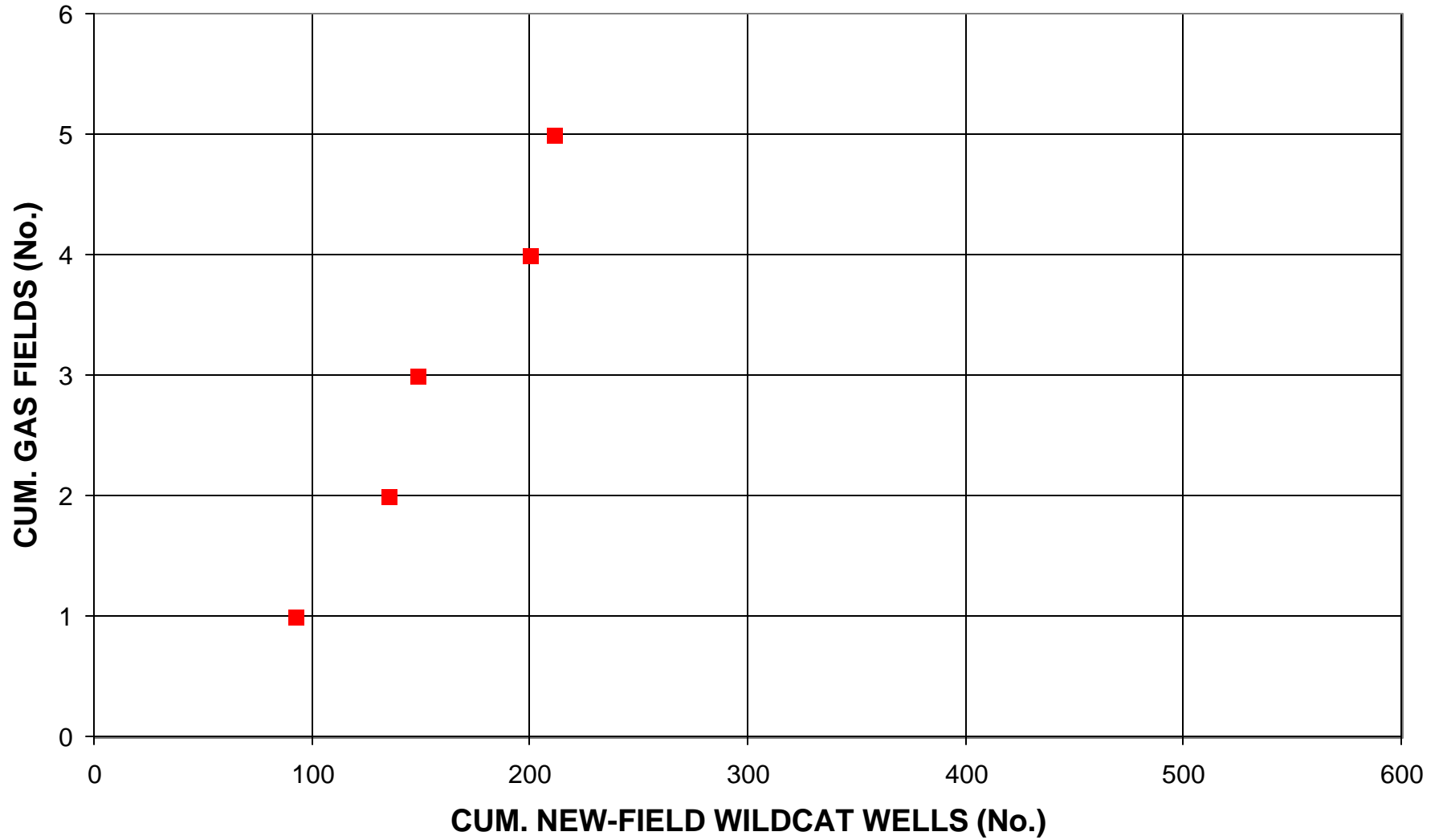
# Permian Reefs/Thrust Folds, Assessment Unit 10150201



# Permian Reefs/Thrust Folds, Assessment Unit 10150201

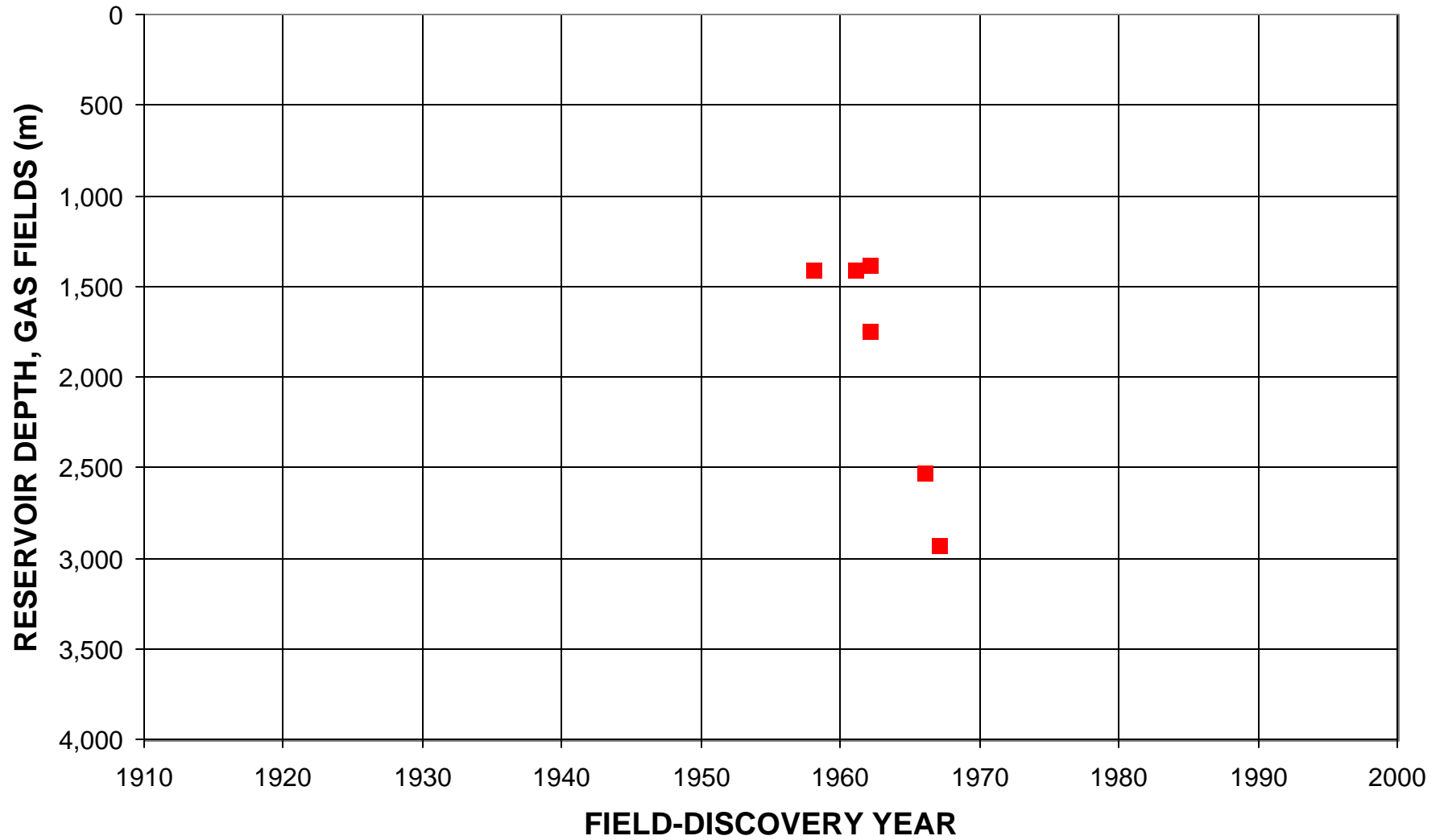


# Permian Reefs/Thrust Folds, Assessment Unit 10150201

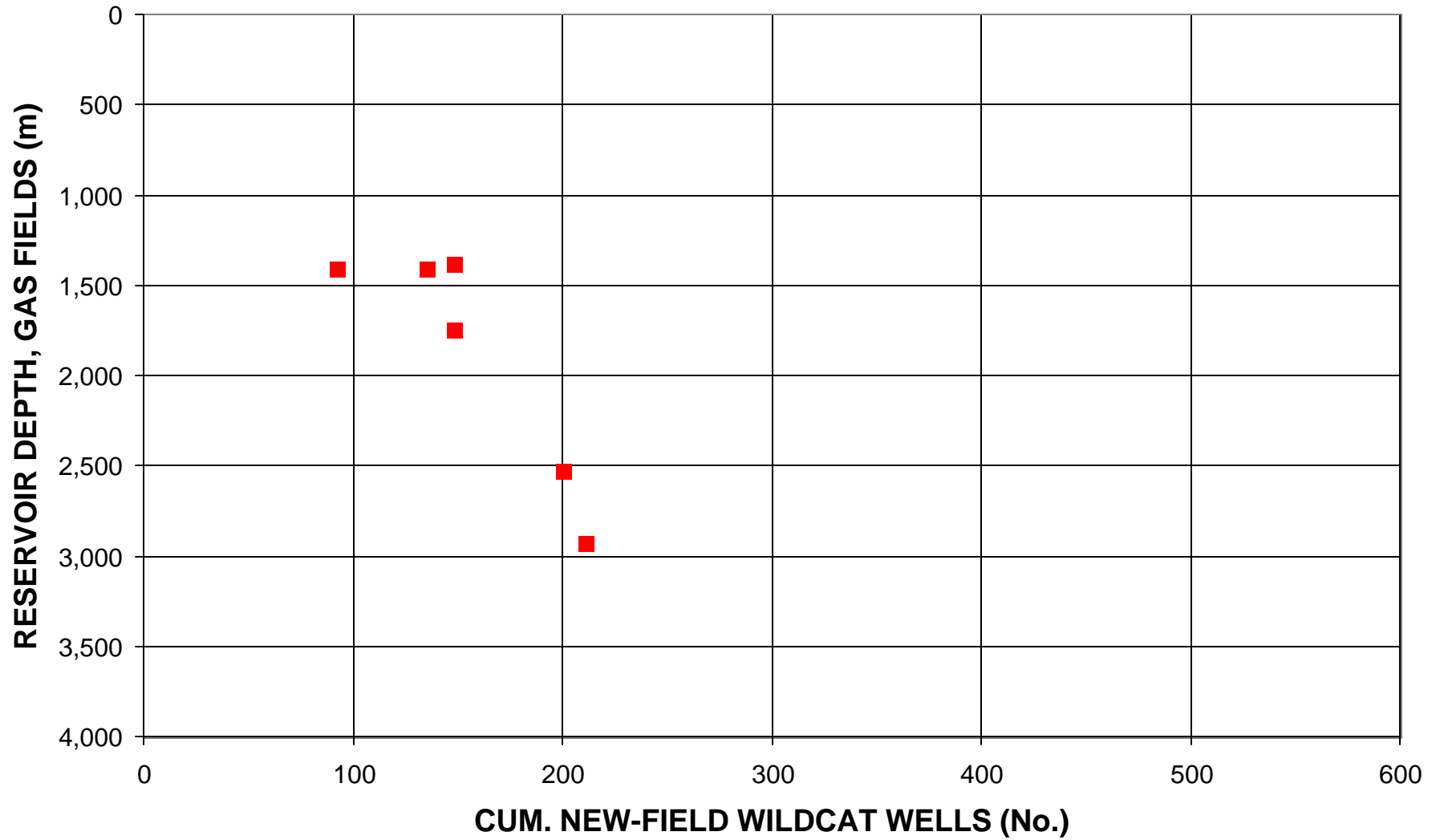




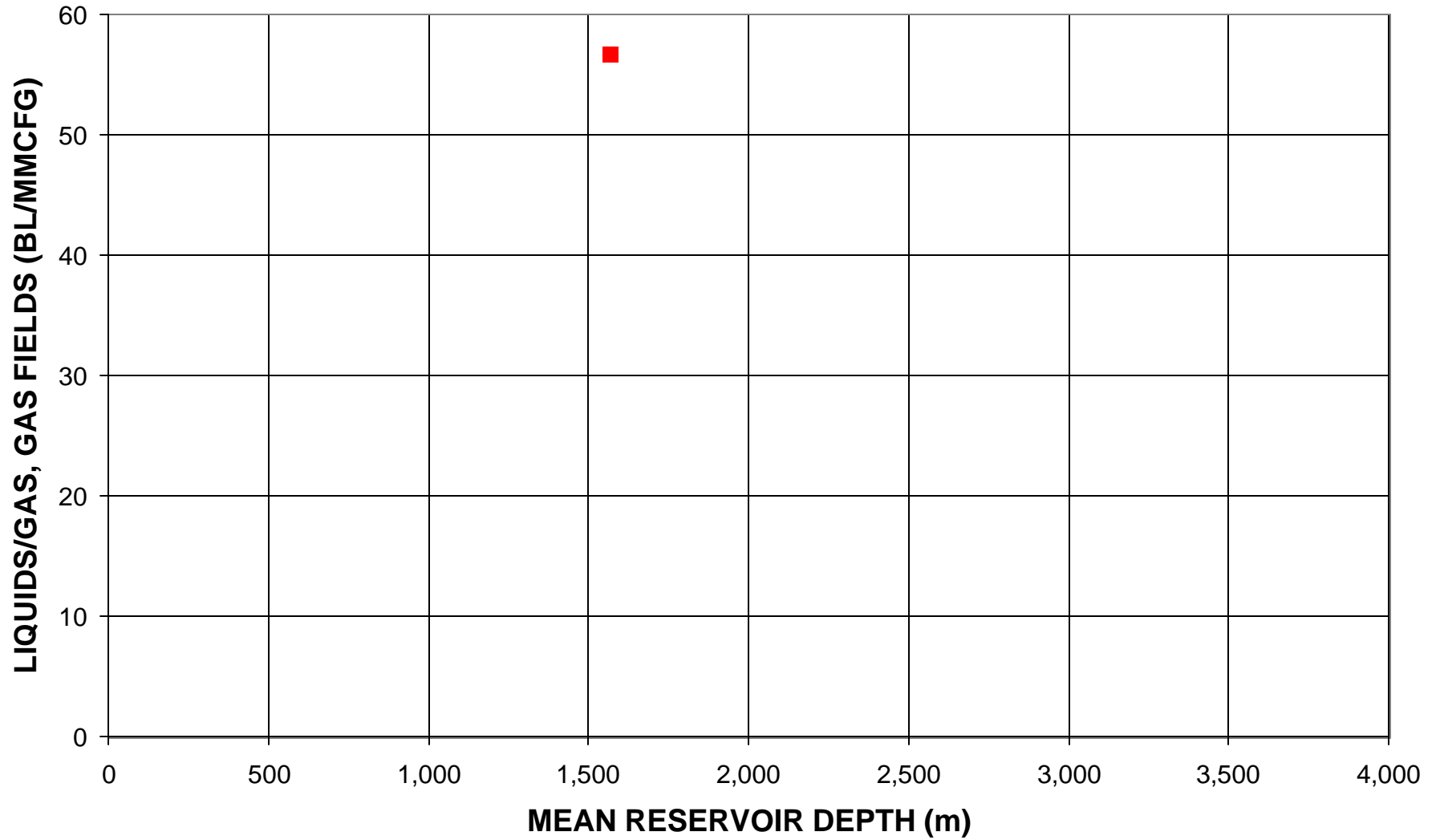
# Permian Reefs/Thrust Folds, Assessment Unit 10150201



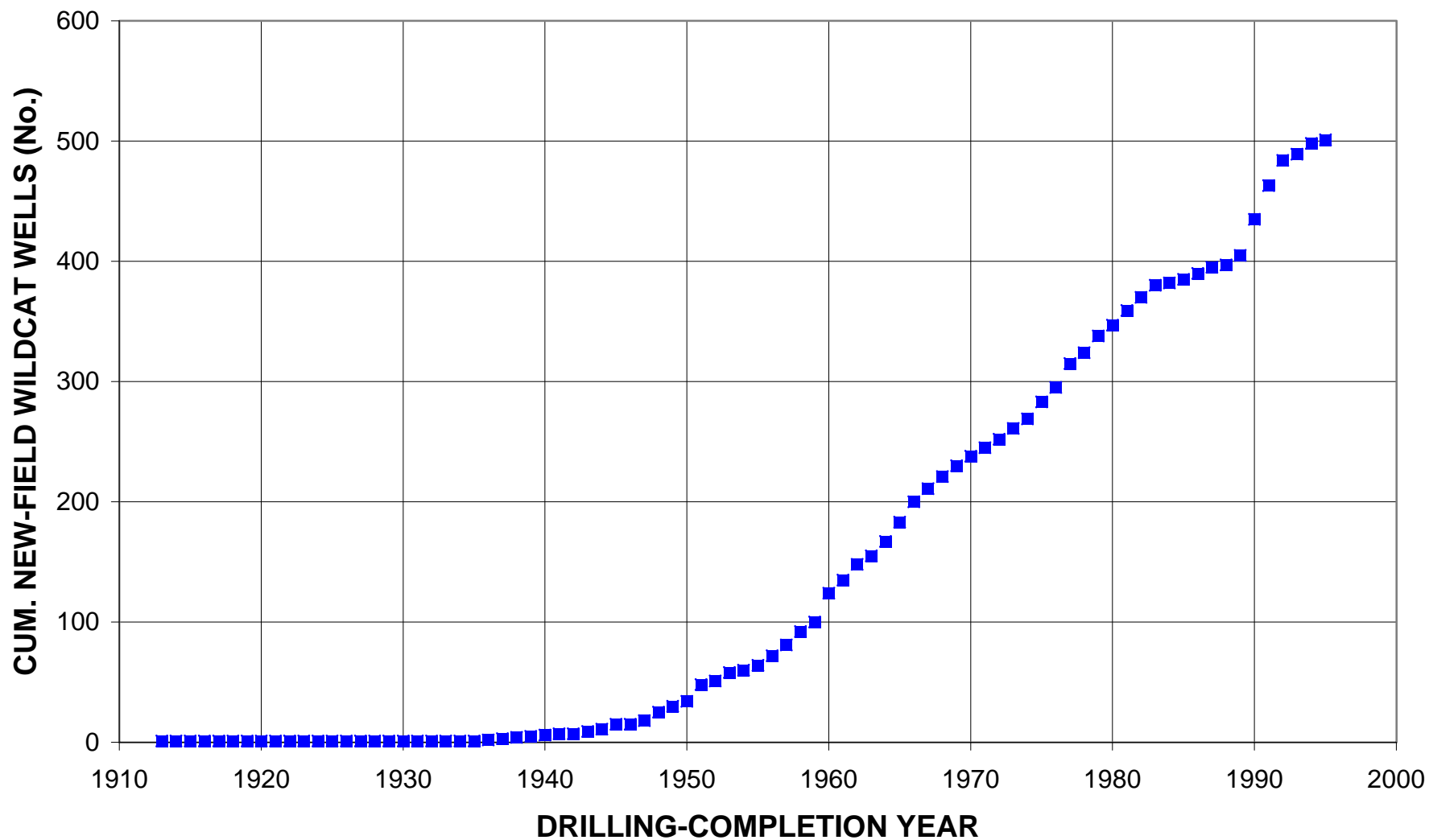
# Permian Reefs/Thrust Folds, Assessment Unit 10150201



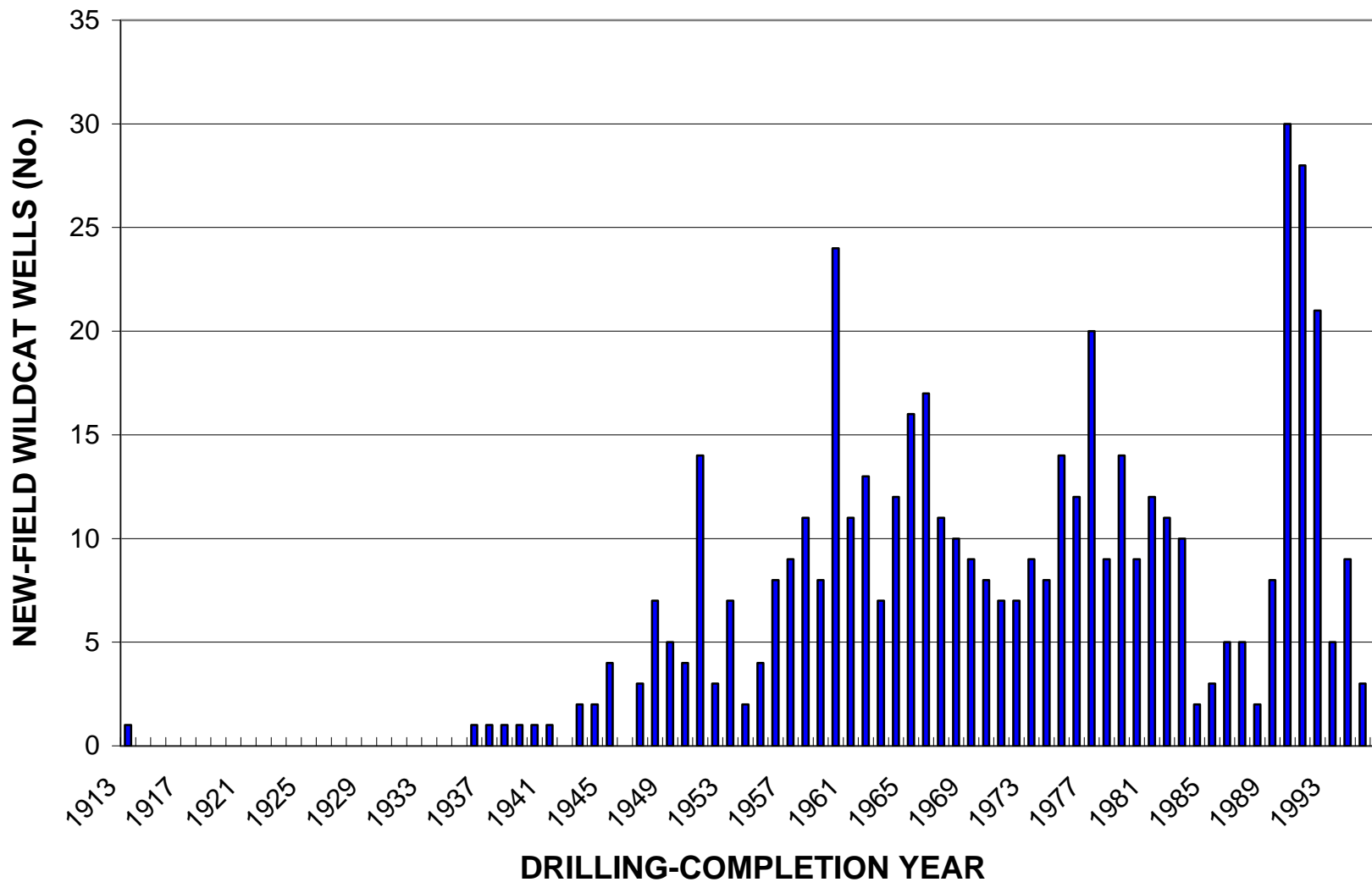
# Permian Reefs/Thrust Folds, Assessment Unit 10150201



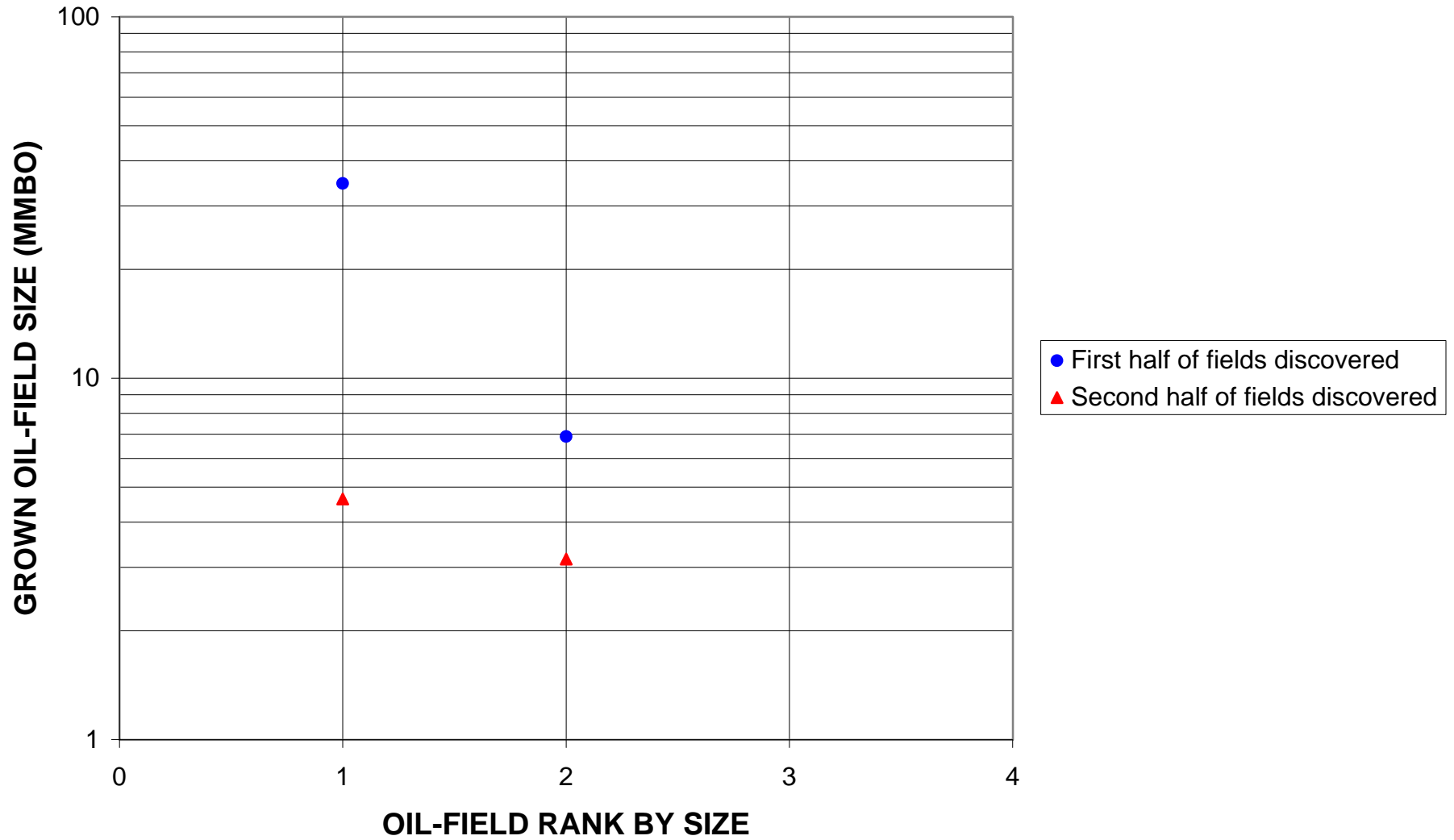
# Permian Reefs/Thrust Folds, Assessment Unit 10150201



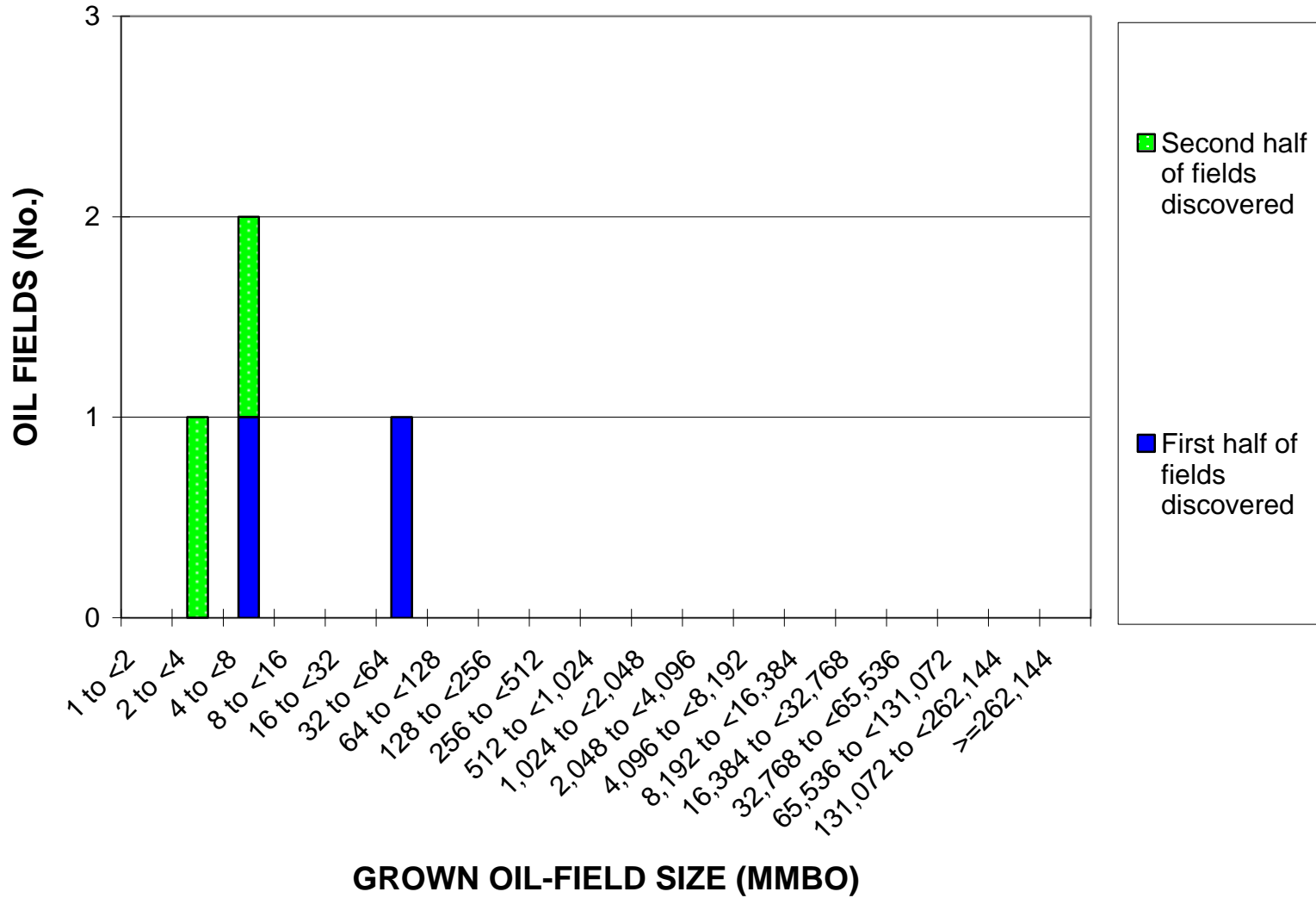
# Permian Reefs/Thrust Folds, Assessment Unit 10150201



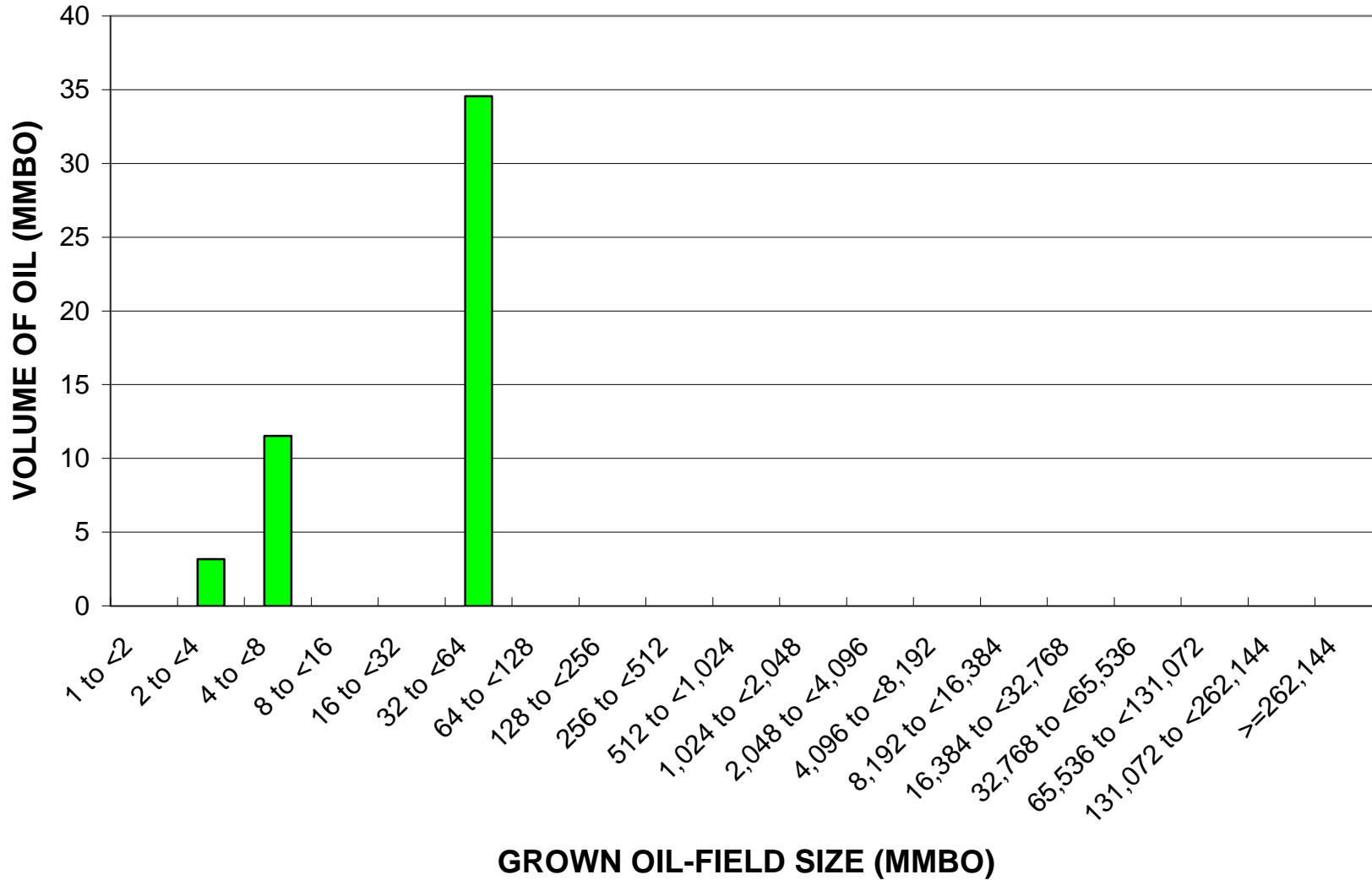
# Permian Reefs/Thrust Folds, Assessment Unit 10150201



# Permian Reefs/Thrust Folds, Assessment Unit 10150201

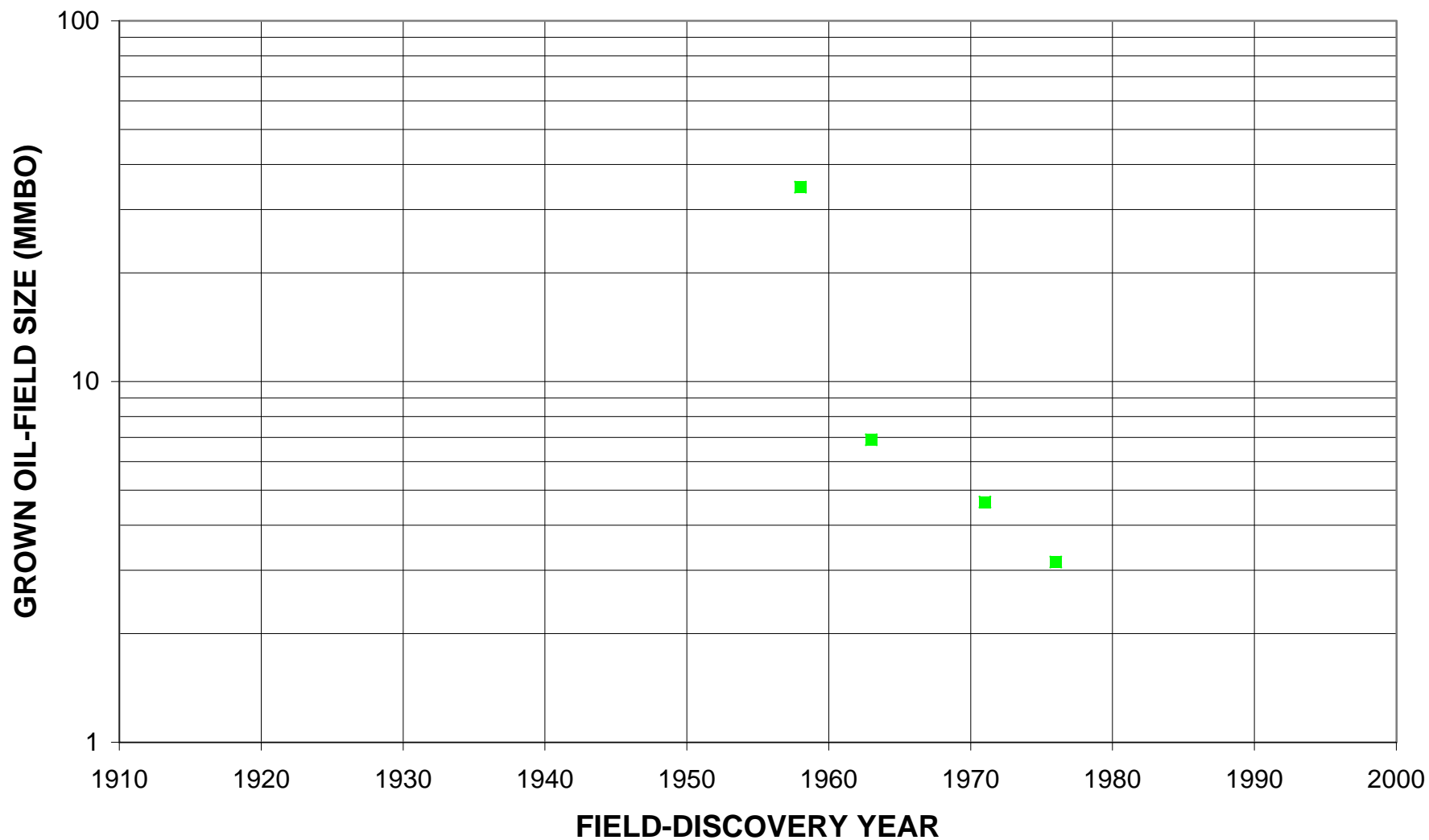


# Permian Reefs/Thrust Folds, Assessment Unit 10150201

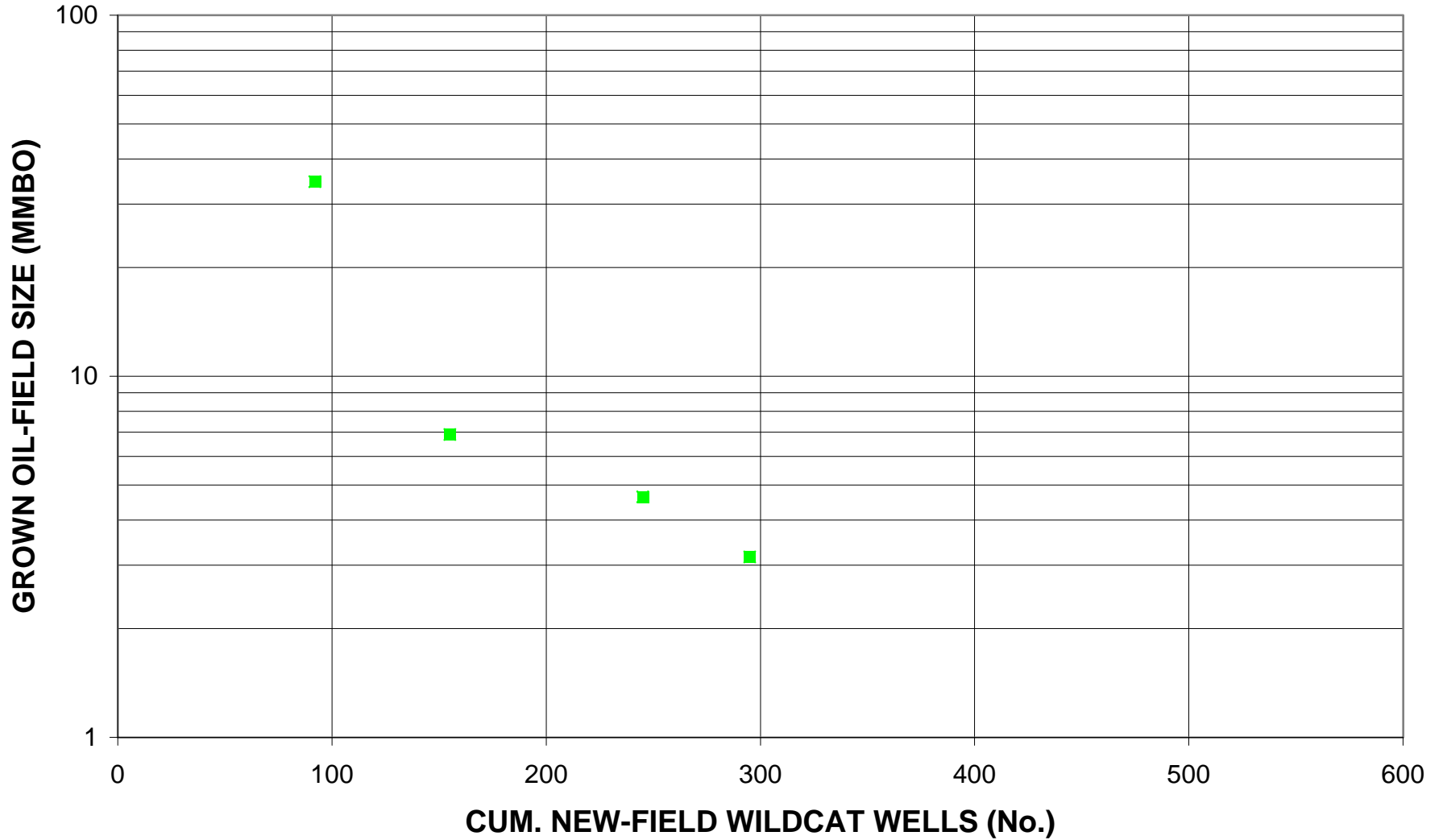




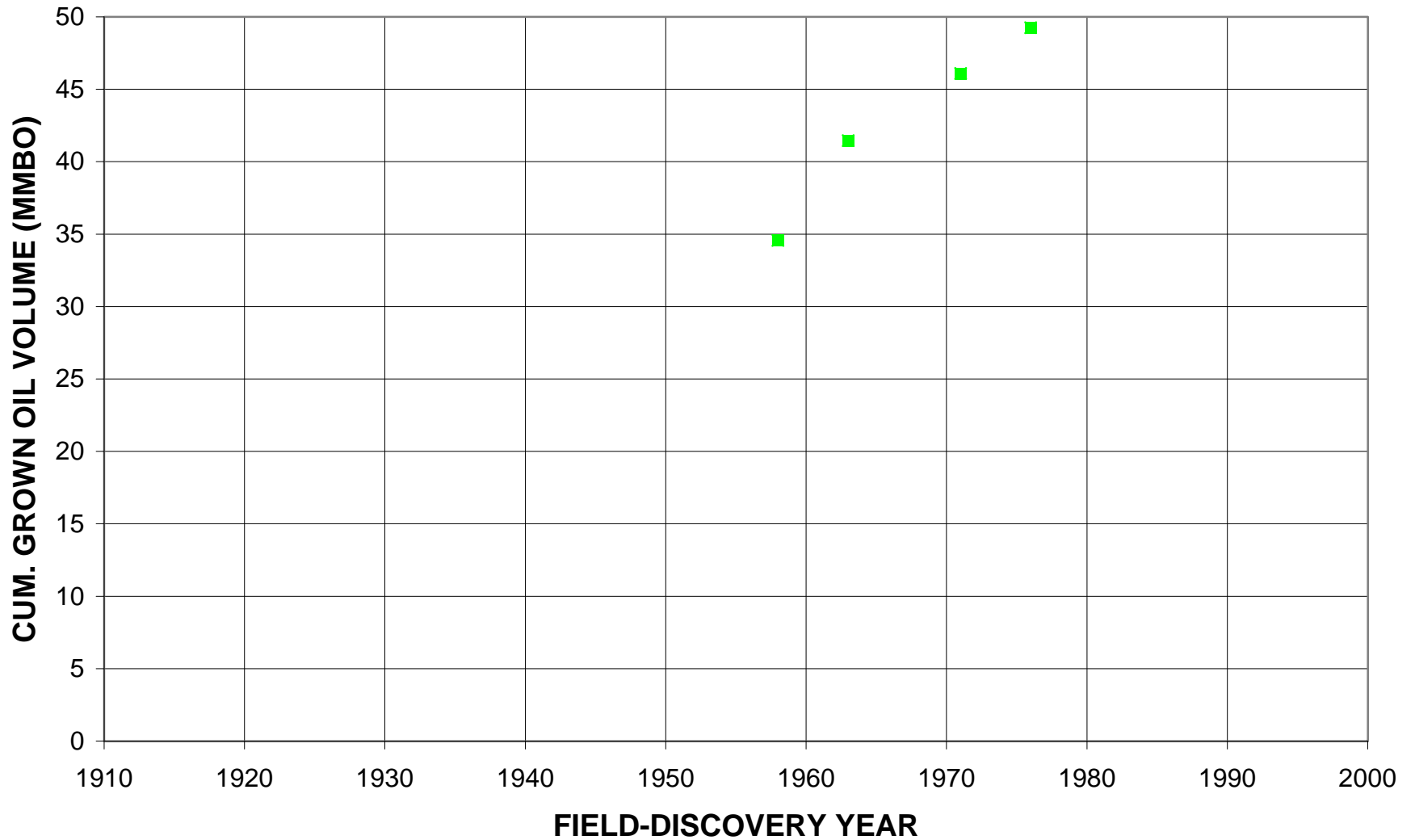
# Permian Reefs/Thrust Folds, Assessment Unit 10150201



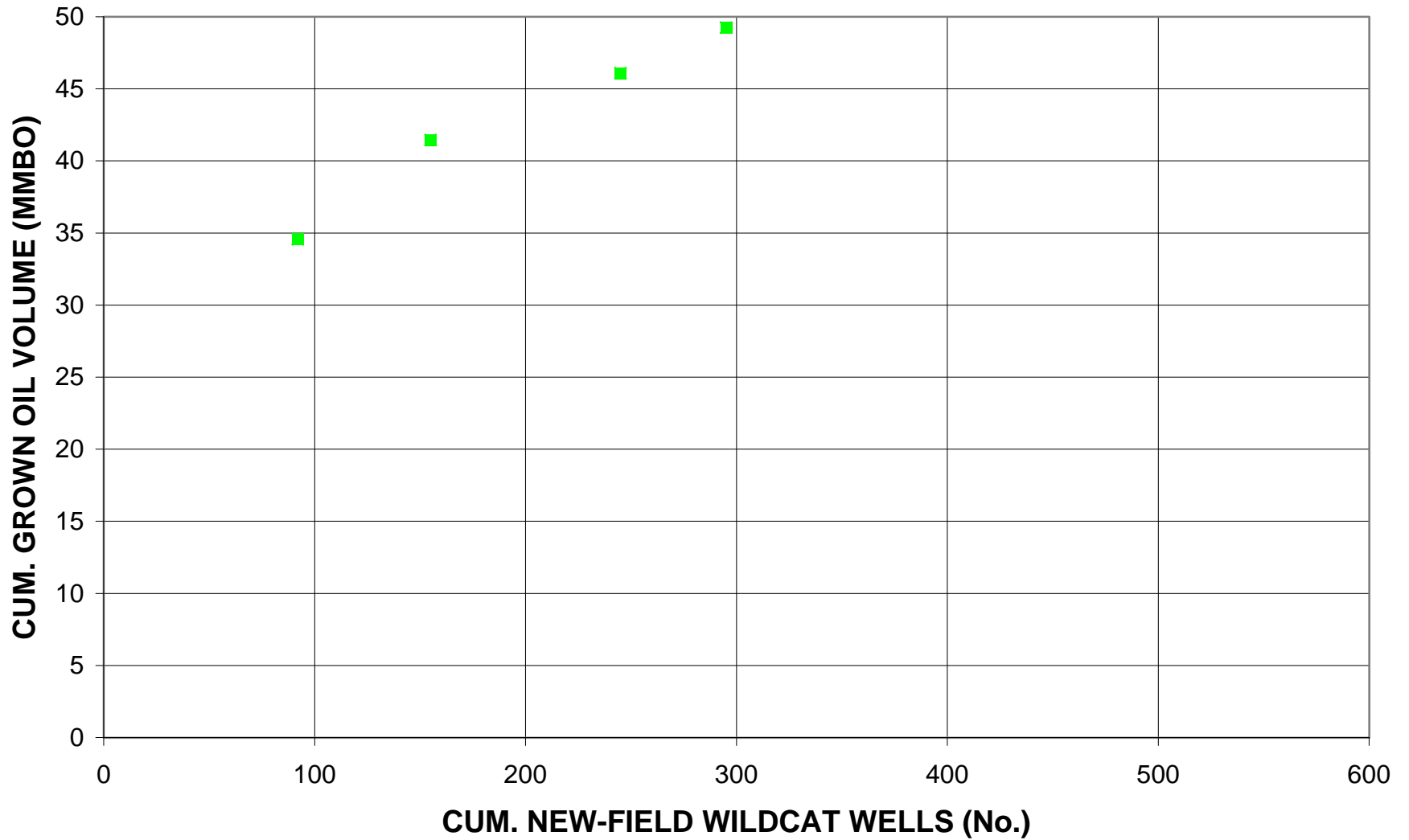
# Permian Reefs/Thrust Folds, Assessment Unit 10150201



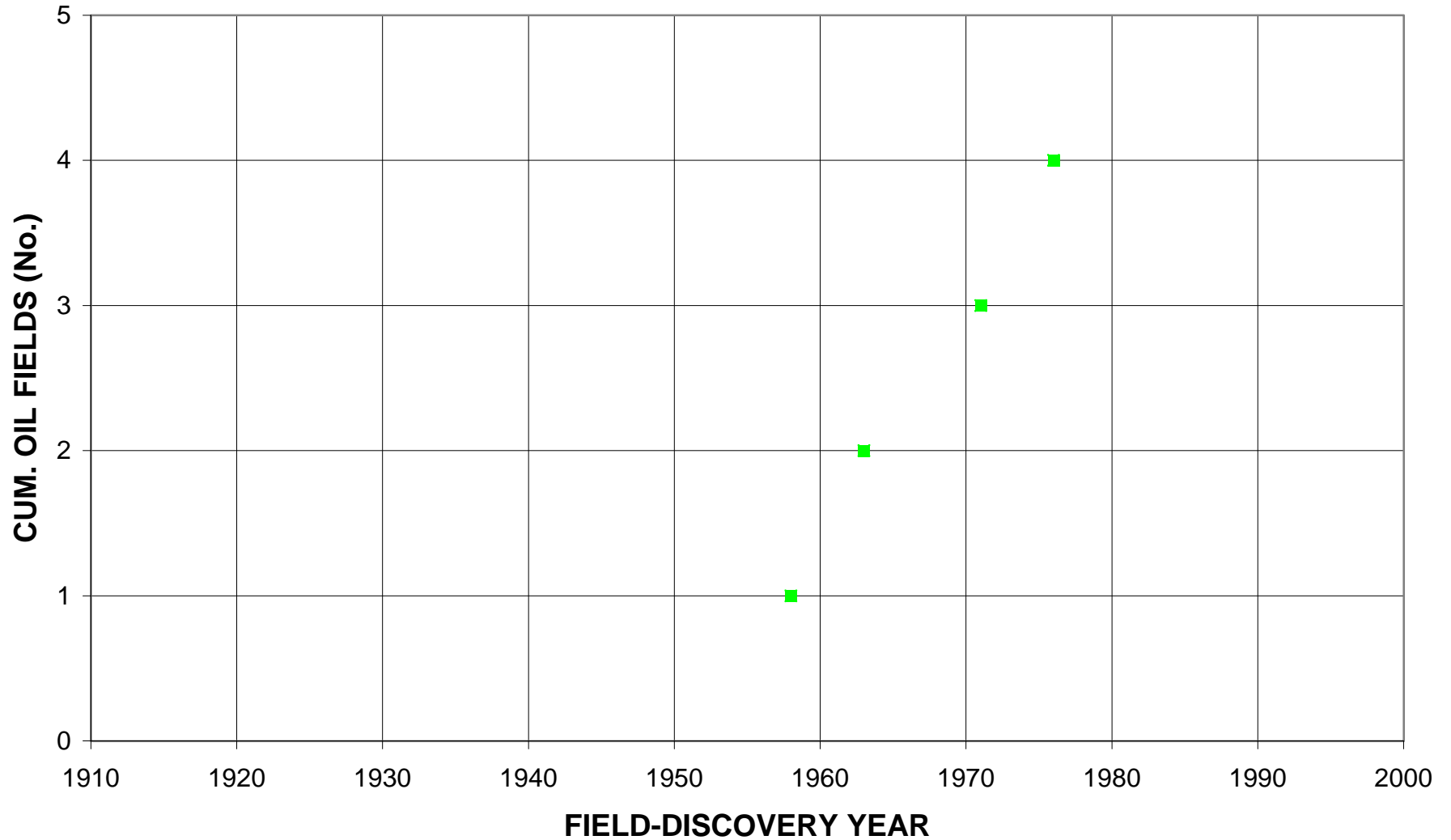
## Permian Reefs/Thrust Folds, Assessment Unit 10150201



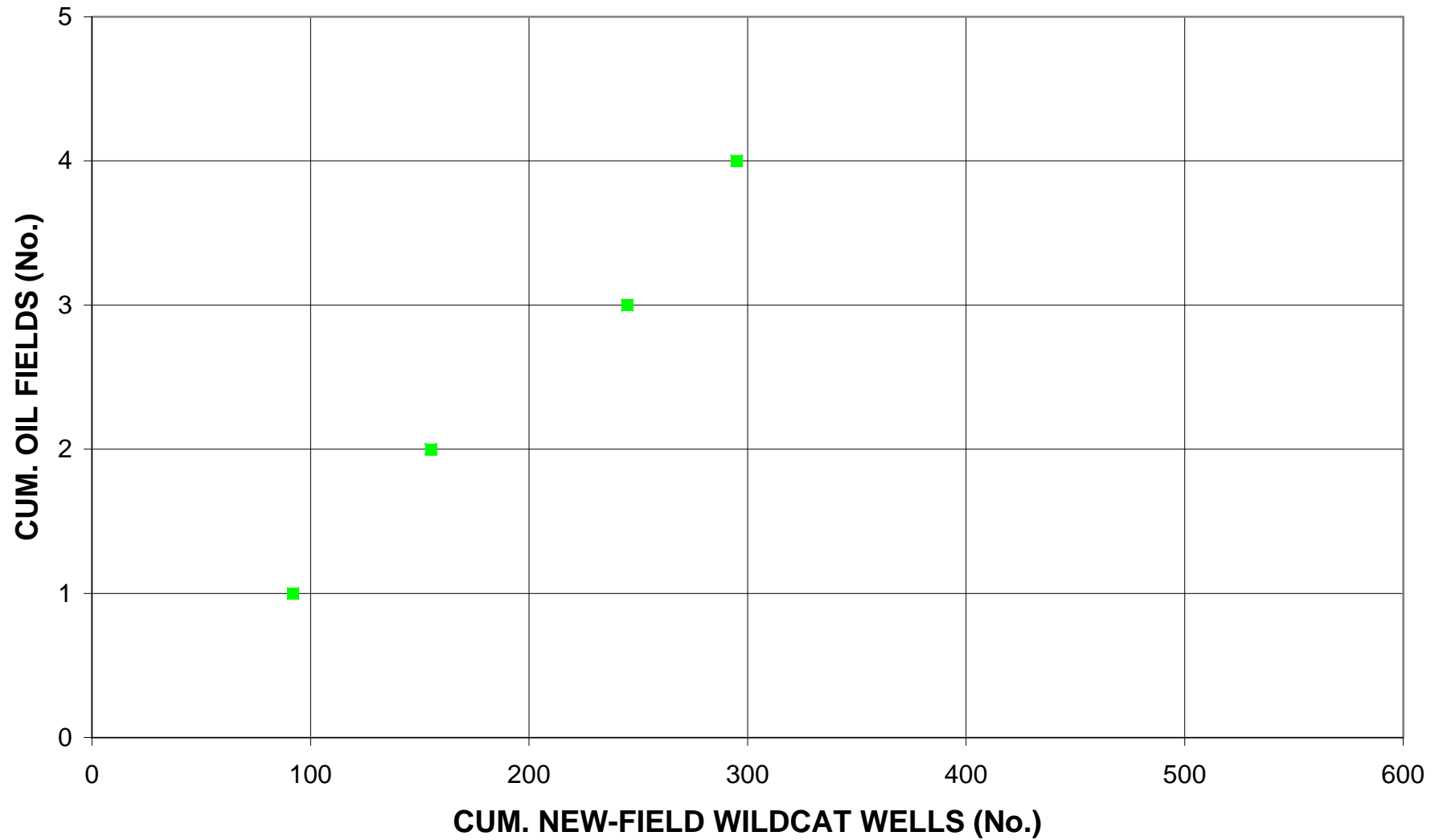
## Permian Reefs/Thrust Folds, Assessment Unit 10150201



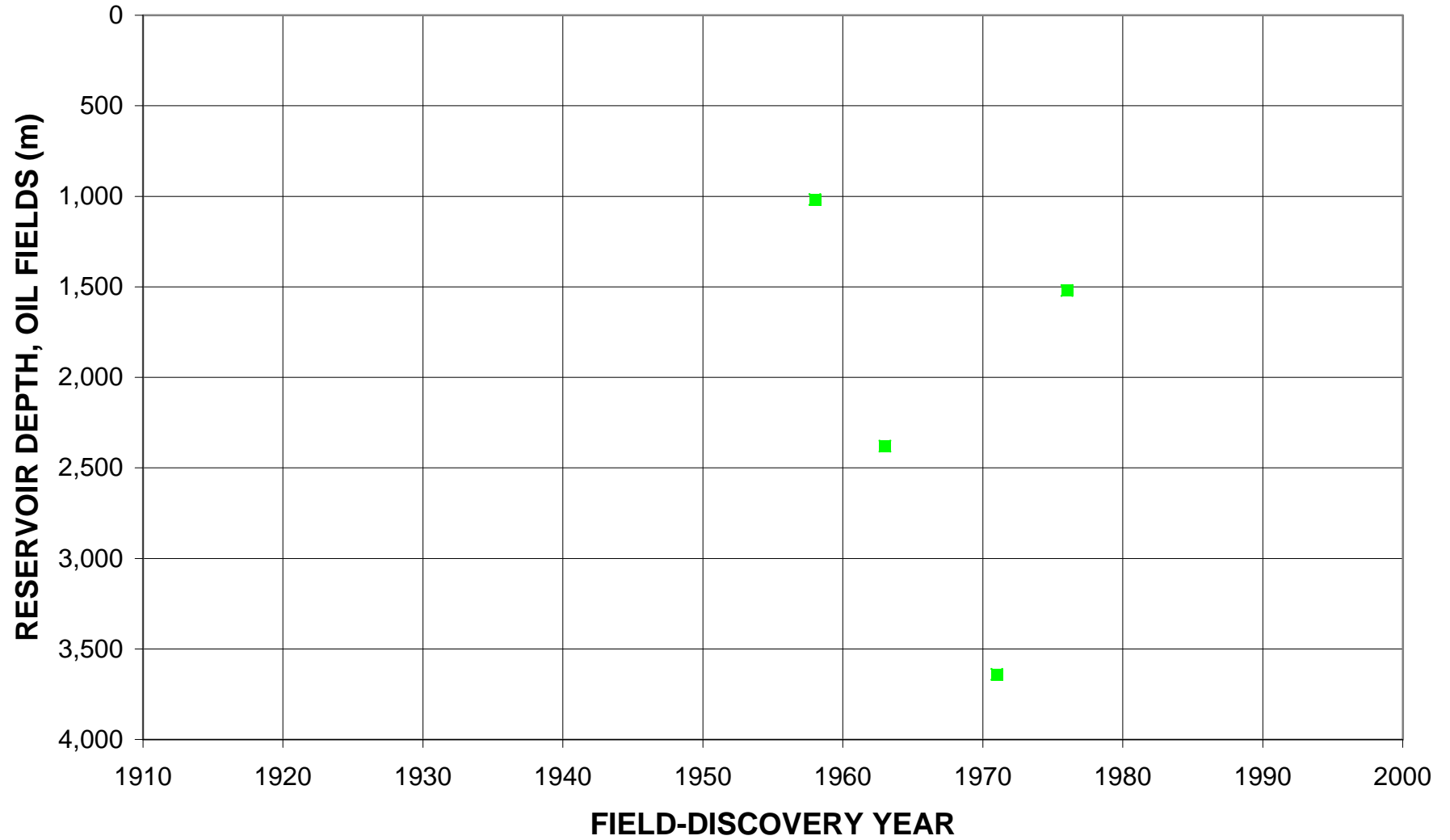
# Permian Reefs/Thrust Folds, Assessment Unit 10150201



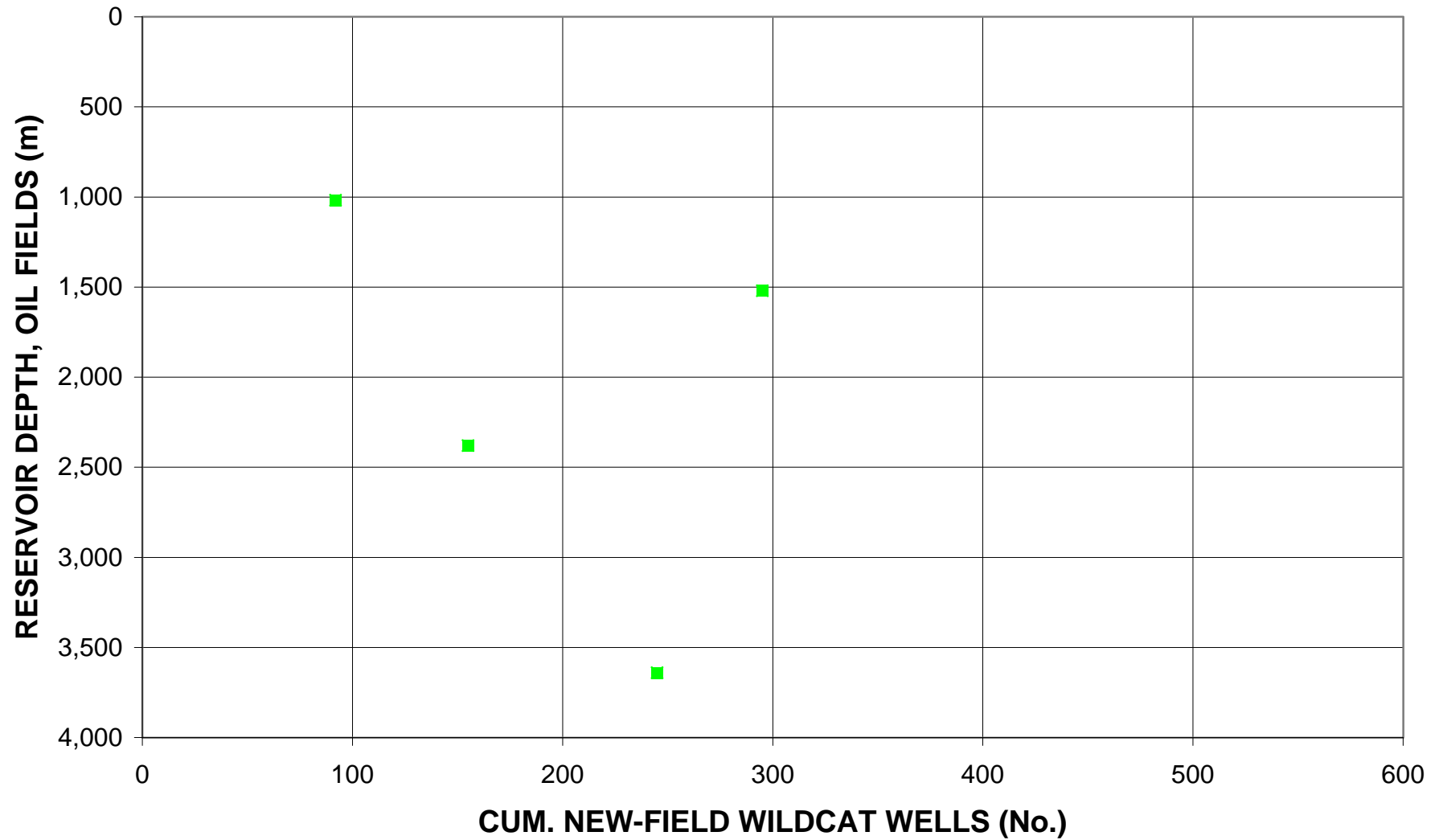
## Permian Reefs/Thrust Folds, Assessment Unit 10150201



## Permian Reefs/Thrust Folds, Assessment Unit 10150201

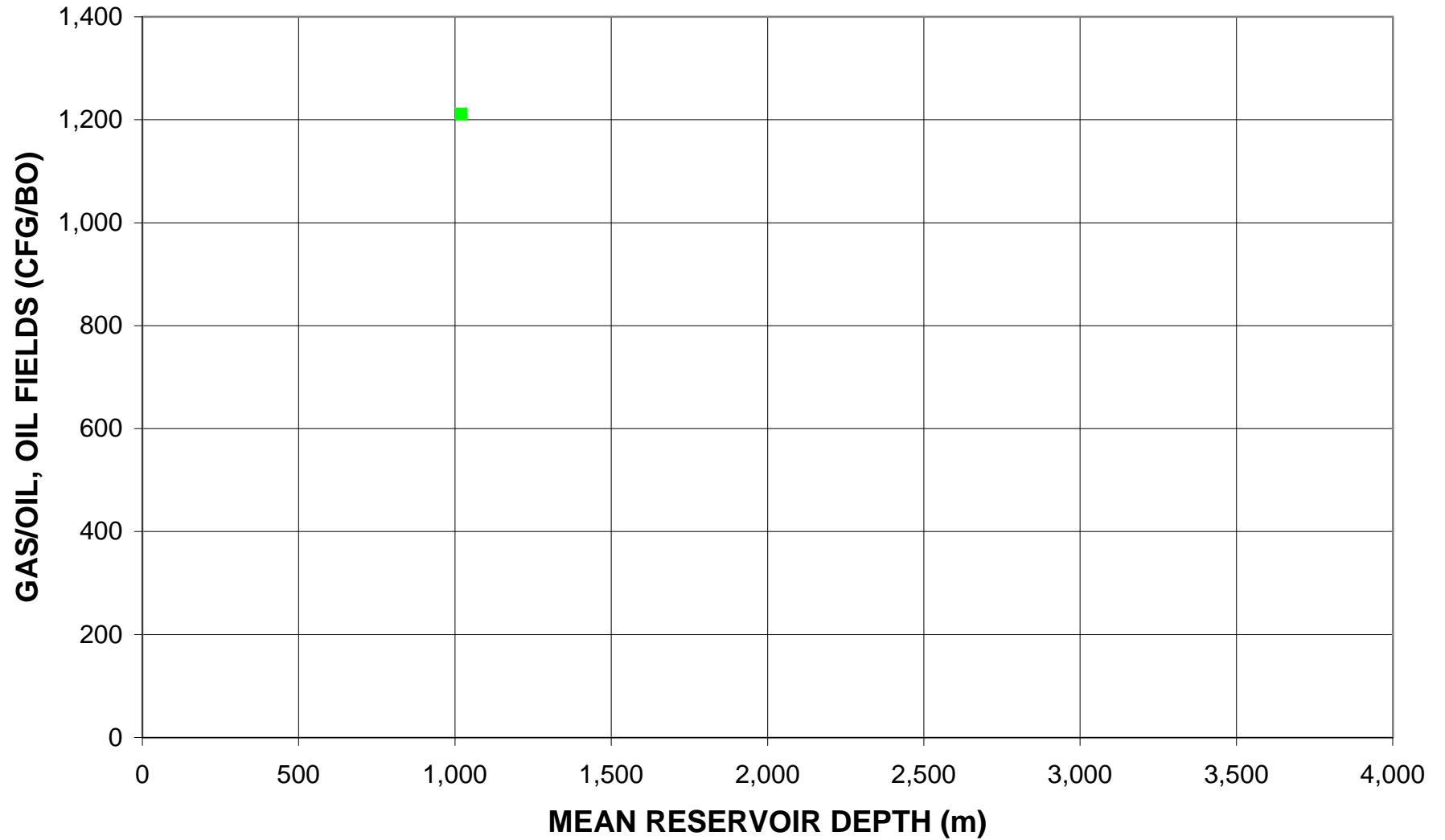


## Permian Reefs/Thrust Folds, Assessment Unit 10150201

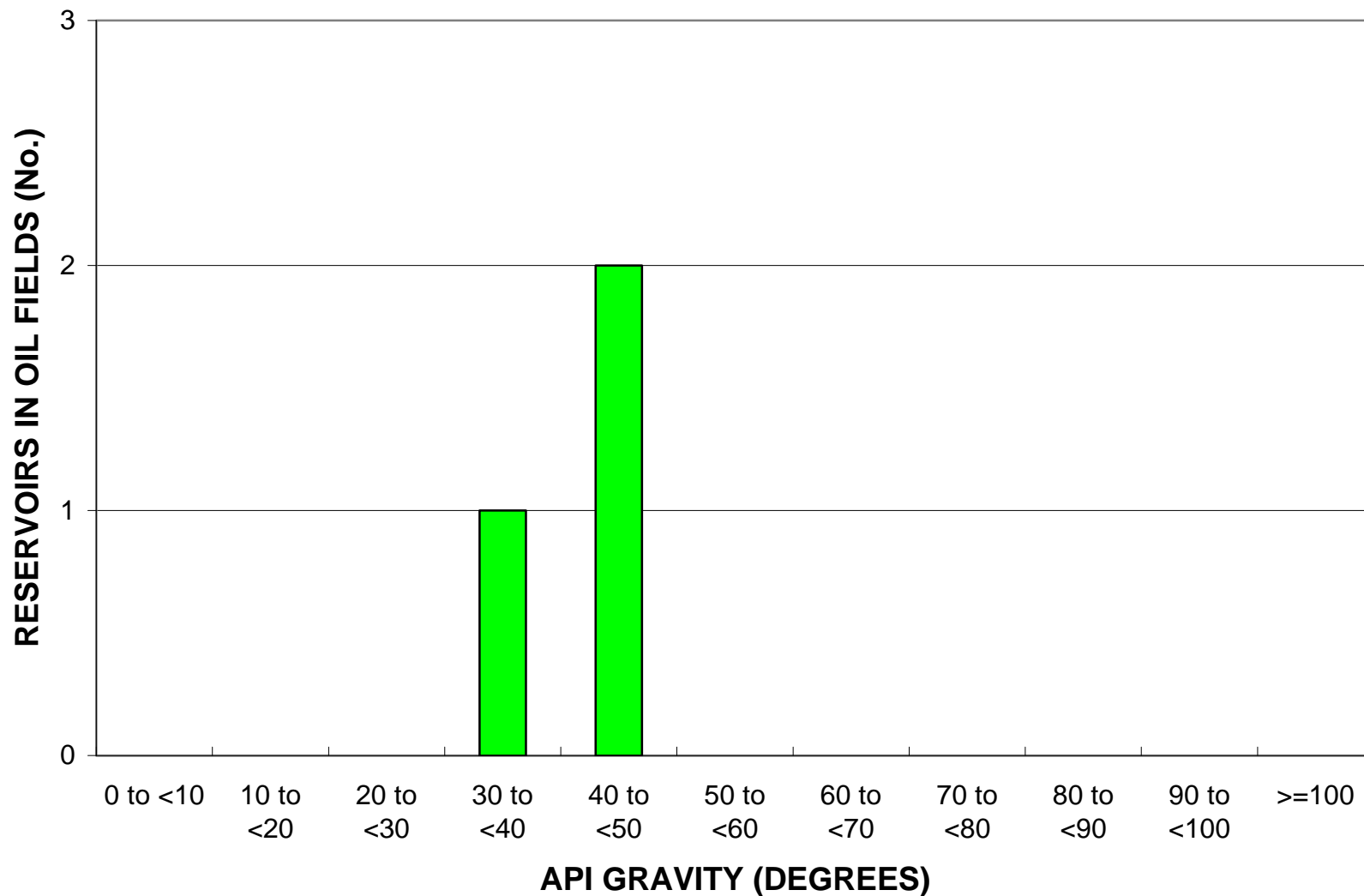




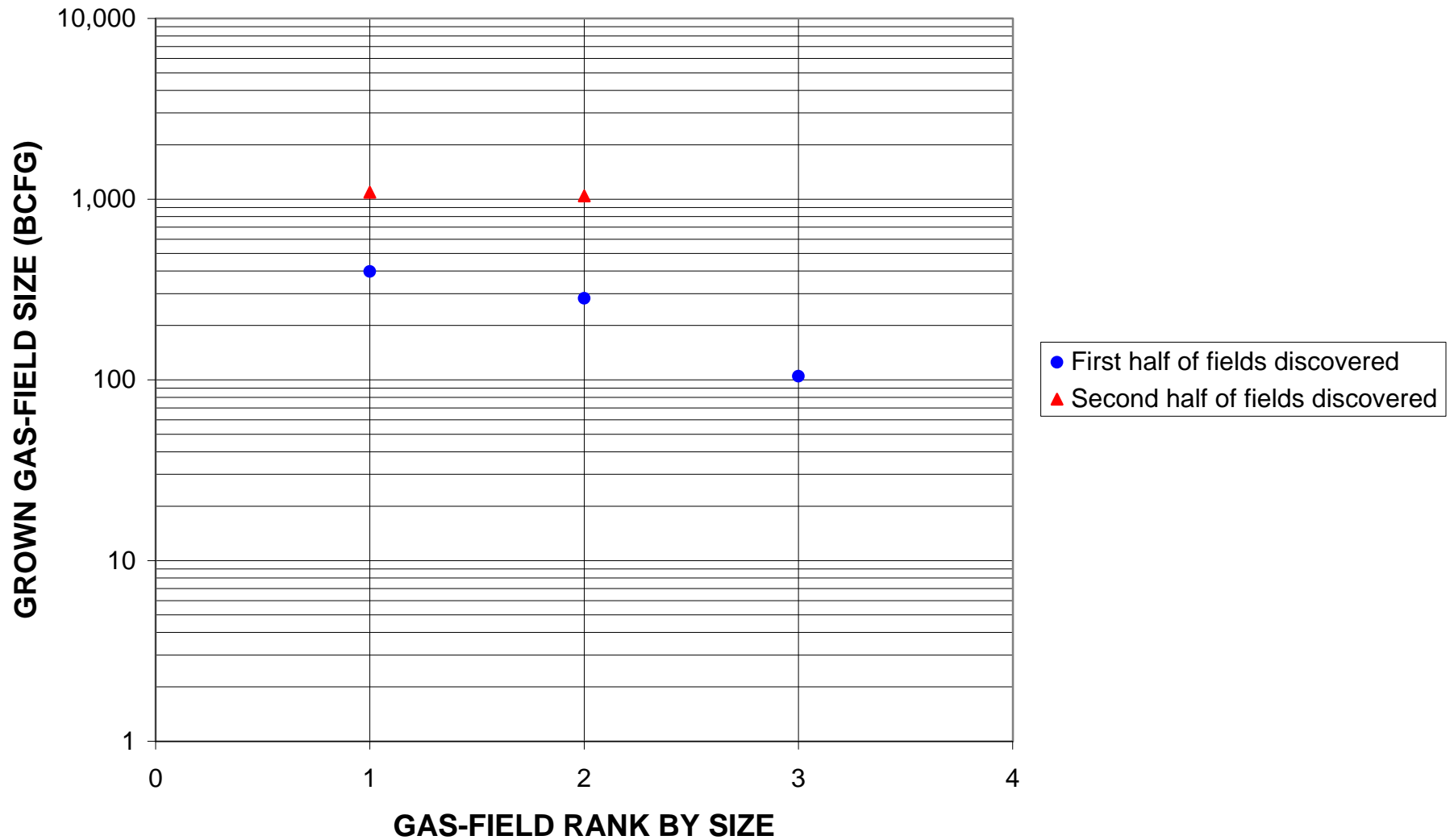
# Permian Reefs/Thrust Folds, Assessment Unit 10150201



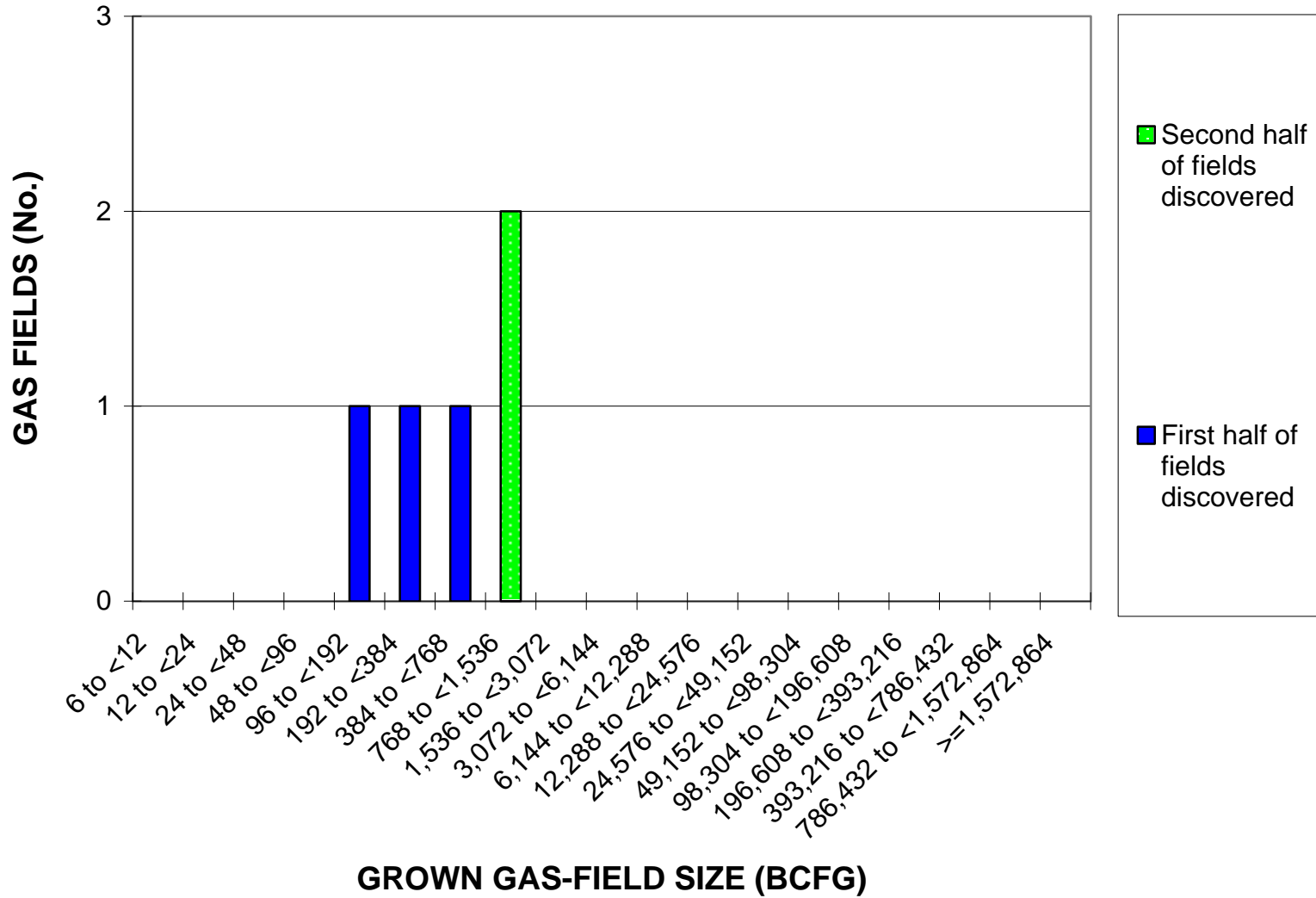
# Permian Reefs/Thrust Folds, Assessment Unit 10150201



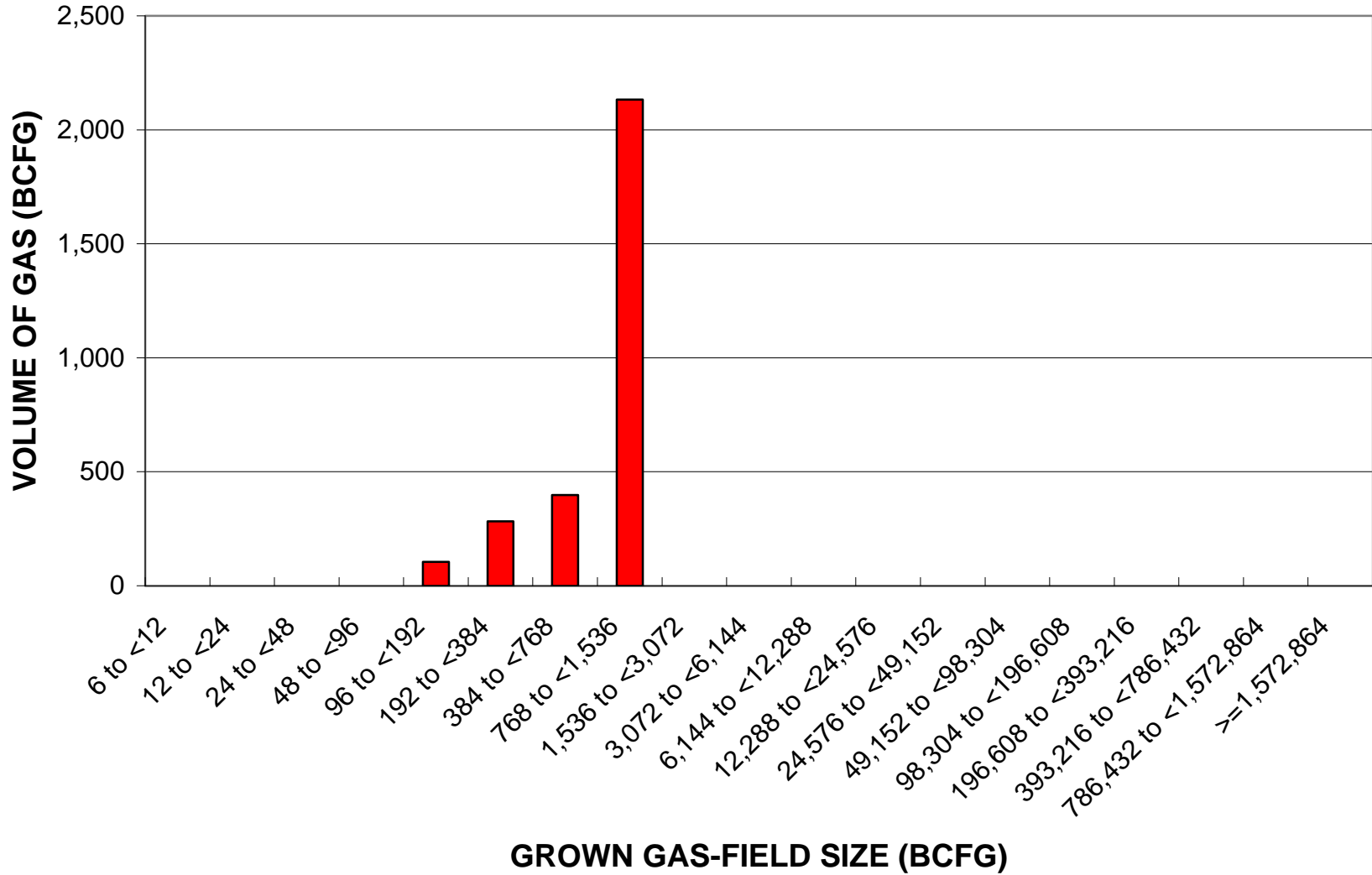
# Permian Reefs/Thrust Folds, Assessment Unit 10150201



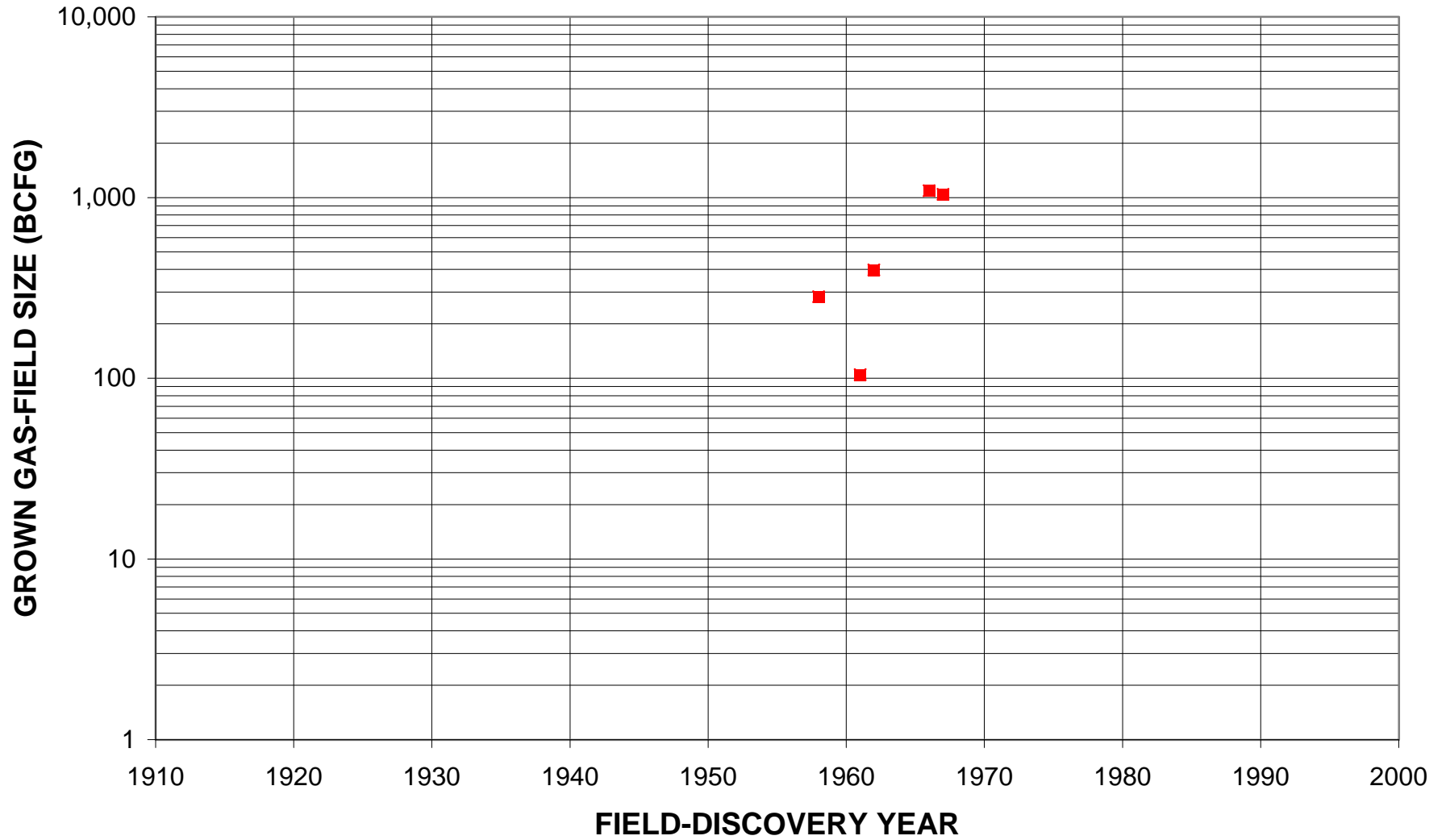
# Permian Reefs/Thrust Folds, Assessment Unit 10150201



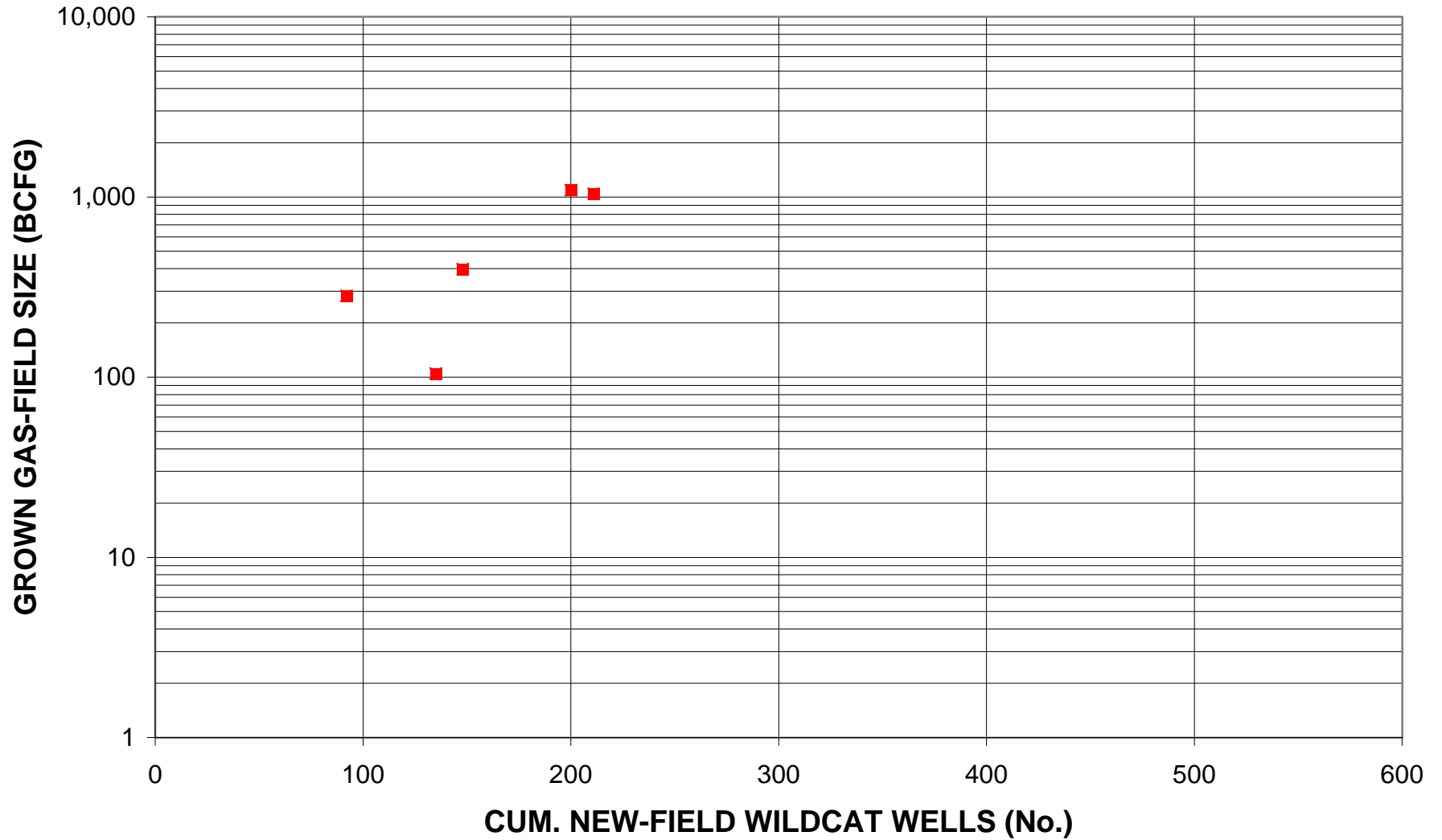
# Permian Reefs/Thrust Folds, Assessment Unit 10150201



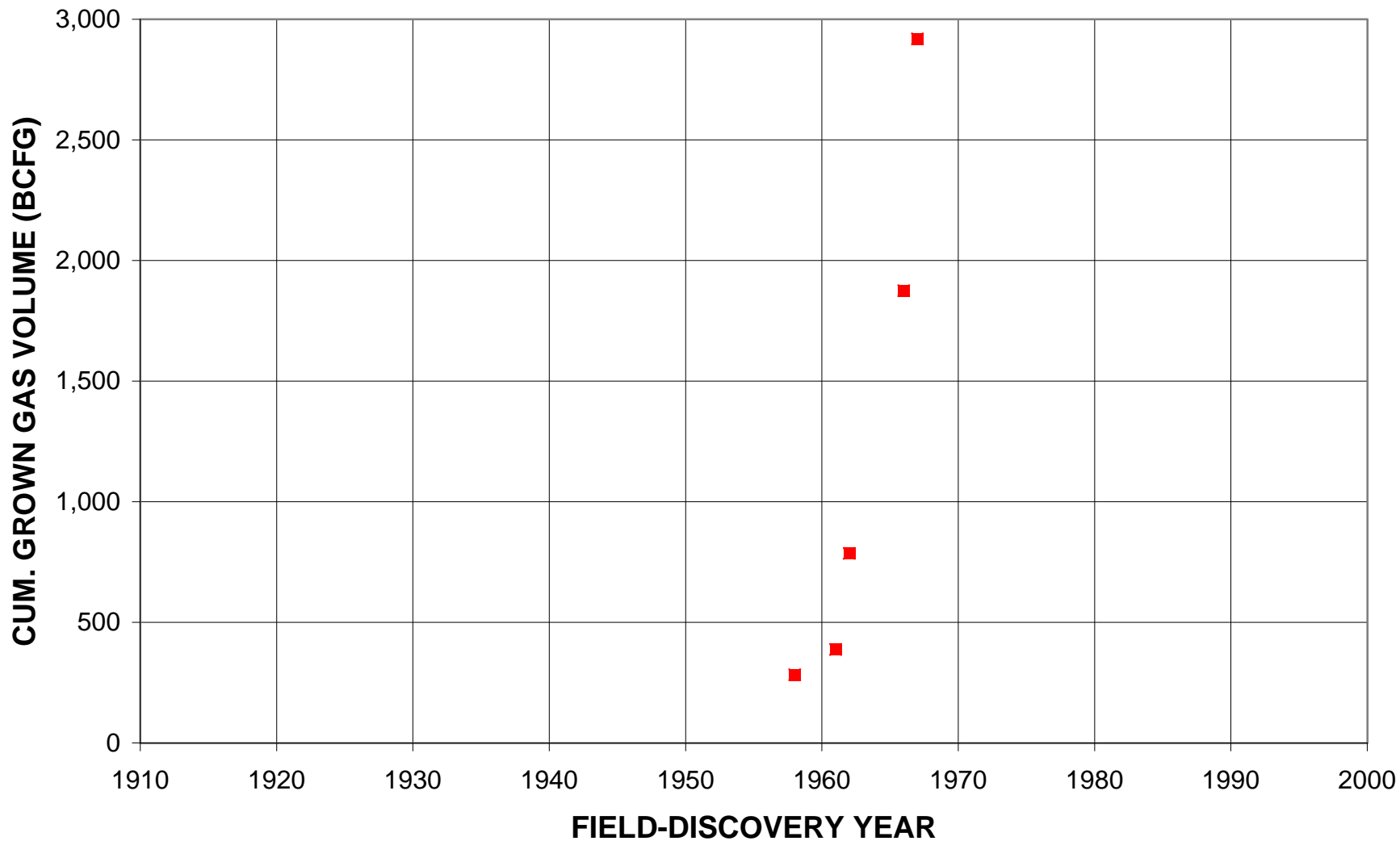
# Permian Reefs/Thrust Folds, Assessment Unit 10150201



# Permian Reefs/Thrust Folds, Assessment Unit 10150201

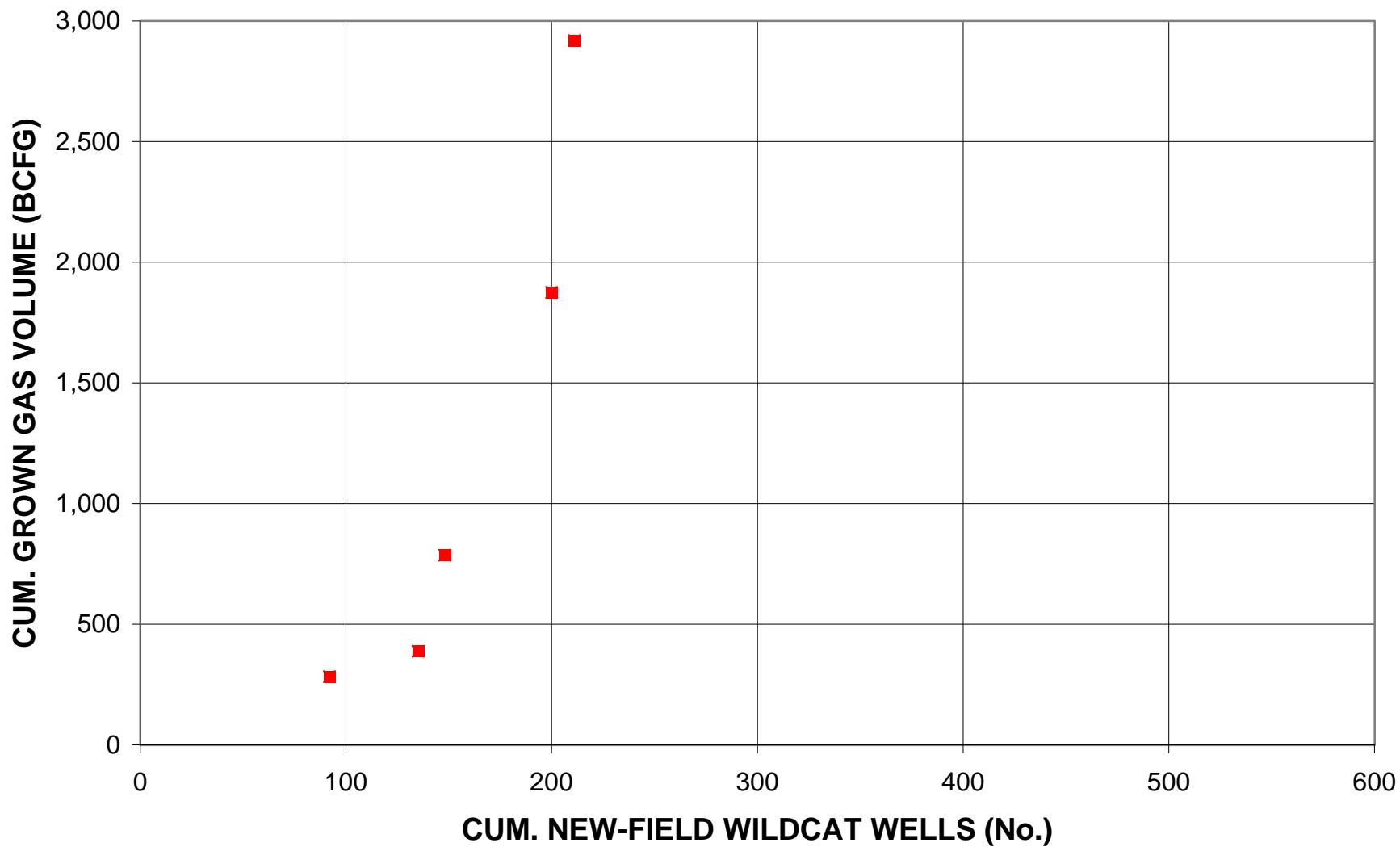


## Permian Reefs/Thrust Folds, Assessment Unit 10150201

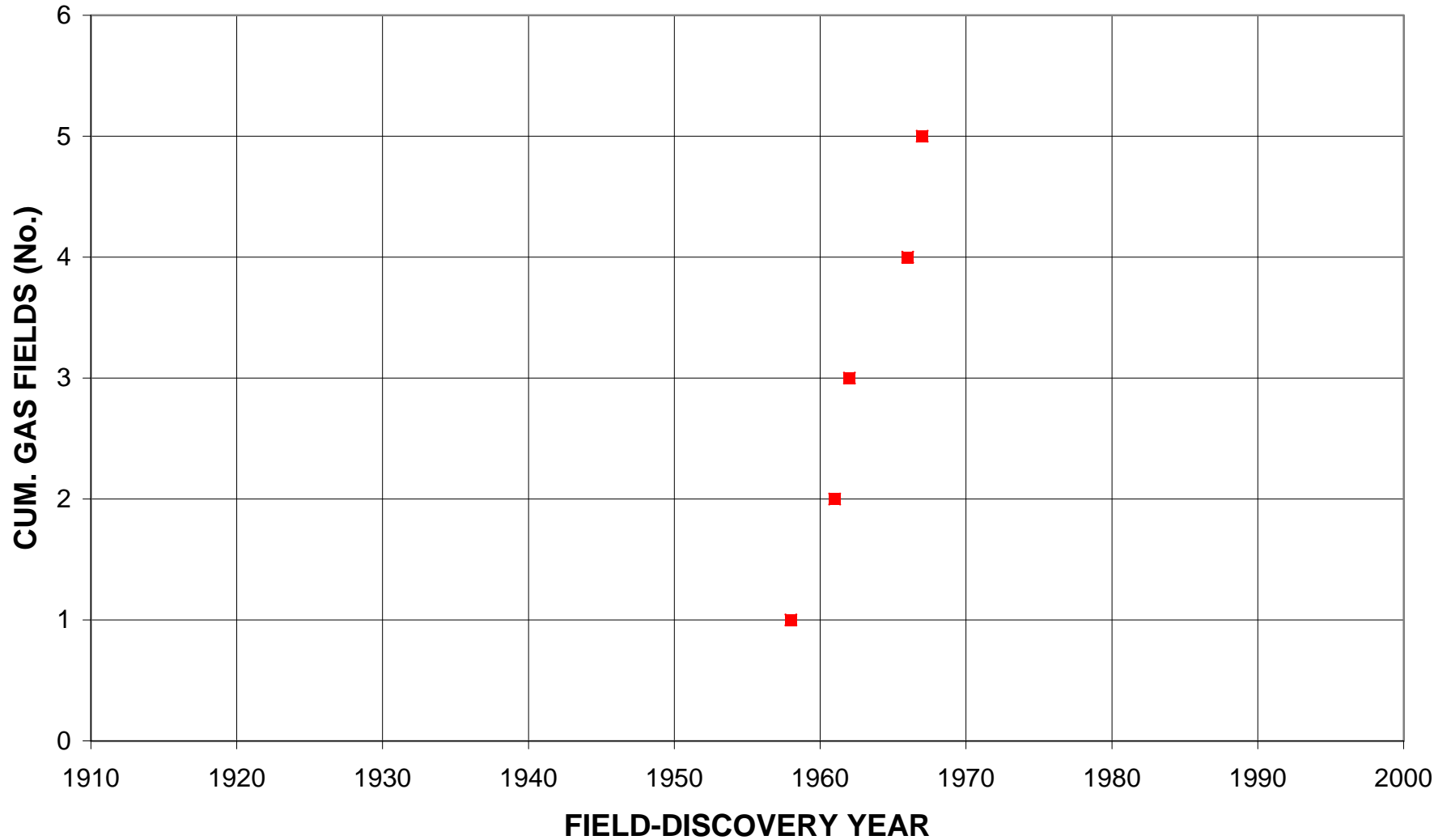




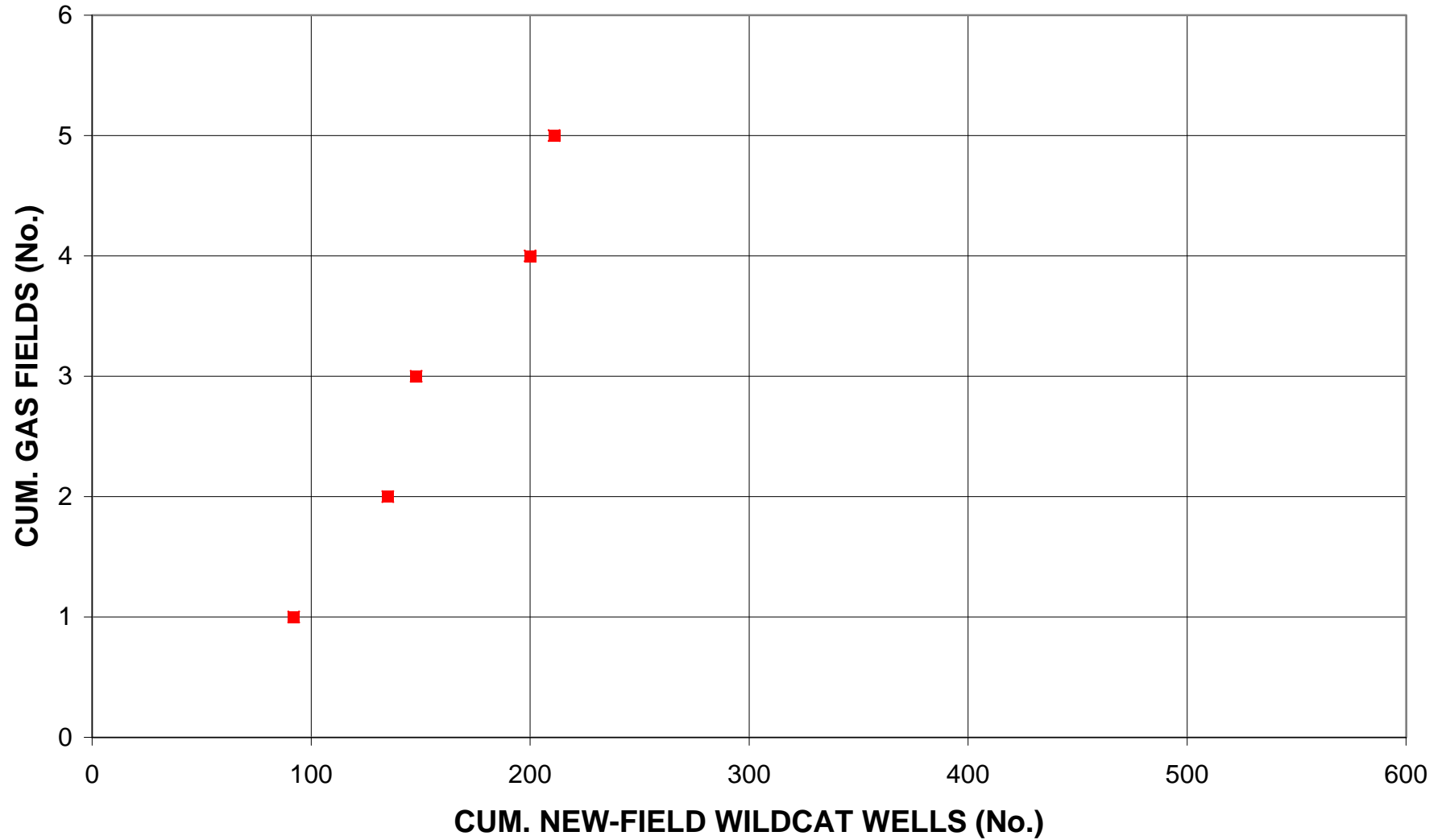
## Permian Reefs/Thrust Folds, Assessment Unit 10150201



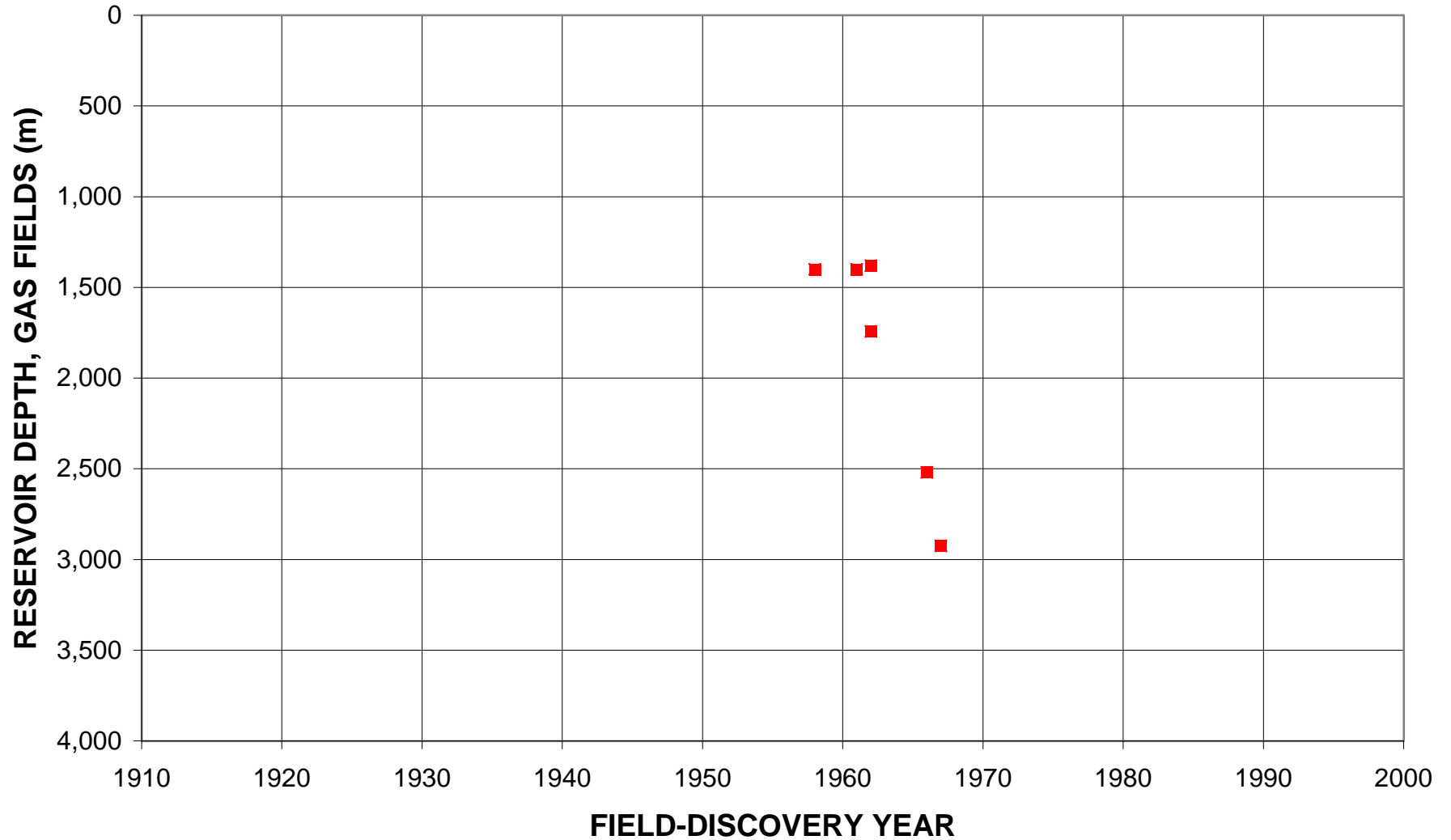
# Permian Reefs/Thrust Folds, Assessment Unit 10150201



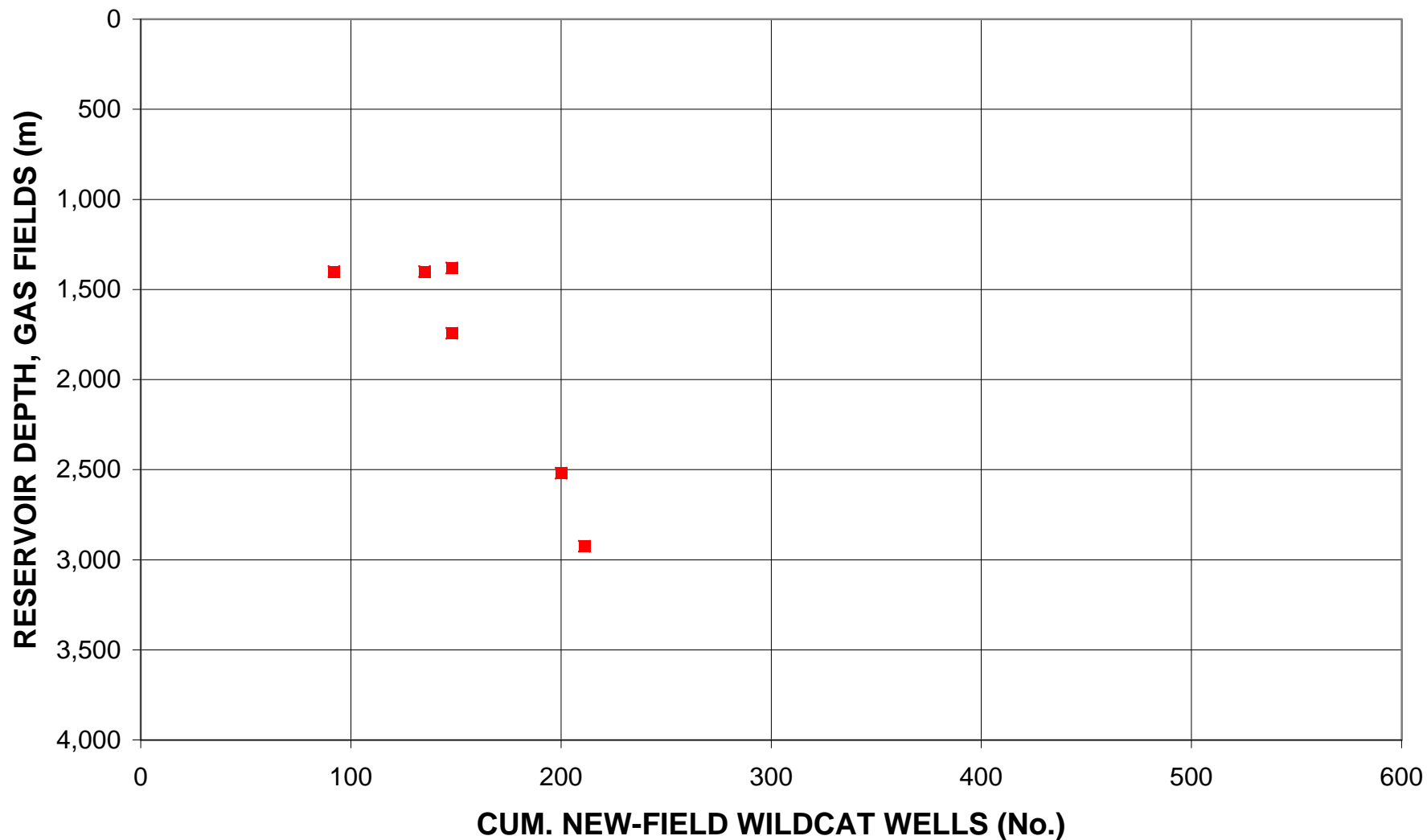
## Permian Reefs/Thrust Folds, Assessment Unit 10150201



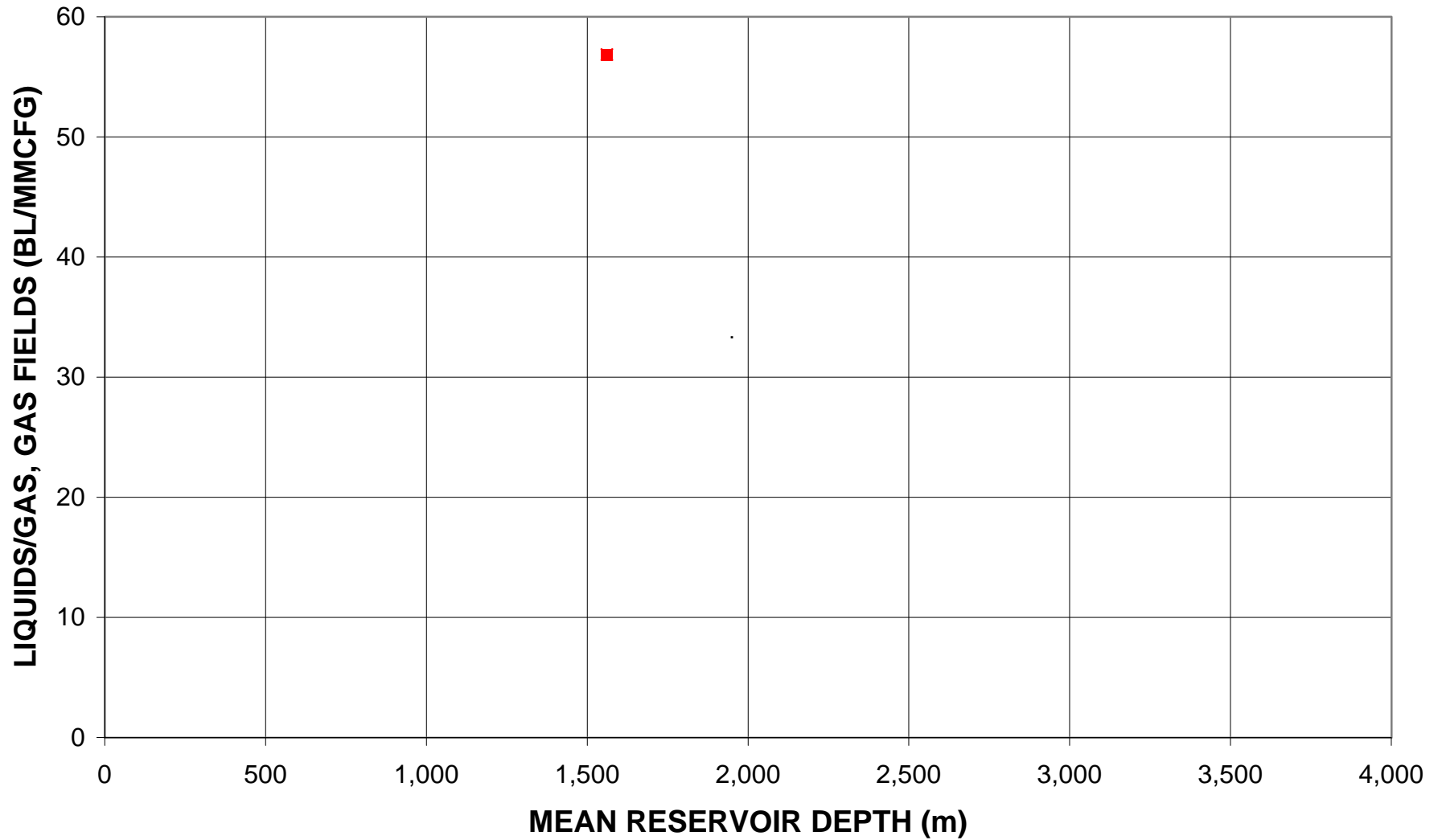
## Permian Reefs/Thrust Folds, Assessment Unit 10150201



# Permian Reefs/Thrust Folds, Assessment Unit 10150201



# Permian Reefs/Thrust Folds, Assessment Unit 10150201



**Permian Reefs/Thrust Folds, Assessment Unit 10150201**  
**Volumes of Discovered Petroleum**

[MMBO, million barrels of oil. BCFG, billion cubic feet of gas. MMBNGL, million barrels of natural gas liquids. Fields containing less than 1 MMBO in oil fields or 6 BCFG in gas fields were not considered in the assessment. Fields were classified as oil or gas by the USGS. Fields without reported discovery dates were not included. NA means not applicable and is shown for volumes where only one field is present. Calculated values may not be equal to the sums of the component values because numbers have been independently rounded.]

Field Type	Known (Discovered) Volumes				Grown (Discovered) Volumes			
	Number of Fields	Oil (MMBO)	Gas (BCFG)	NGL (MMBNGL)	Number of Fields	Oil (MMBO)	Gas (BCFG)	NGL (MMBNGL)
Oil Fields	4	46	40	0	4	49	42	0
Gas Fields	5	17	2,590	5	5	18	2,919	5
Fields <1 MMBOE	30	2	8	0	30	2	8	0
All Fields	39	65	2,638	5	39	69	2,969	5

**Permian Reefs/Thrust Folds, Assessment Unit 10150201  
Discovery-History Sequence**

[MMBO, million barrels of oil. BCFG, billion cubic feet of gas. Fields containing less than 1 MMBO in oil fields or 6 BCFG in gas fields were not considered in the assessment. Fields were classified as oil or gas by the USGS. The first half or third shows year of first field discovery as well as end of period. NA means not applicable and is shown where fewer than four fields are present.]

Field Type	Discovery-History Sequence - Known (Discovered) Volumes					
		Year (End of Period)	Number of Fields	Total Volume	Mean Size	Median Size
Oil Fields	<u>Known Sizes (MMBO)</u>					
	First half	1958-1963	2	40	20	20
	Second half	1976	2	6	3	3
	All Oil Fields		4	46	11	5
Gas Fields	<u>Known Sizes (BCFG)</u>					
	First half	1958-1962	3	750	250	270
	Second half	1967	2	1,840	920	920
	All Gas Fields		5	2,590	518	380



**Permian Reefs/Thrust Folds, Assessment Unit 10150201  
Discovery-History Sequence**

[MMBO, million barrels of oil. BCFG, billion cubic feet of gas. Fields containing less than 1 MMBO in oil fields or 6 BCFG in gas fields were not considered in the assessment. Fields were classified as oil or gas by the USGS. The first half or third shows year of first field discovery as well as end of period. NA means not applicable and is shown where fewer than four fields are present.]

Field Type	Discovery-History Sequence - Grown (Discovered) Volumes					
		Year (End of Period)	Number of Fields	Total Volume	Mean Size	Median Size
Oil Fields	<u>Grown Sizes (MMBO)</u>					
	First half	1958-1963	2	41	21	21
	Second half	1976	2	8	4	4
	All Oil Fields		4	49	12	6
Gas Fields	<u>Grown Sizes (BCFG)</u>					
	First half	1958-1962	3	785	262	283
	Second half	1967	2	2,133	1,067	1,067
	All Gas Fields		5	2,919	584	398