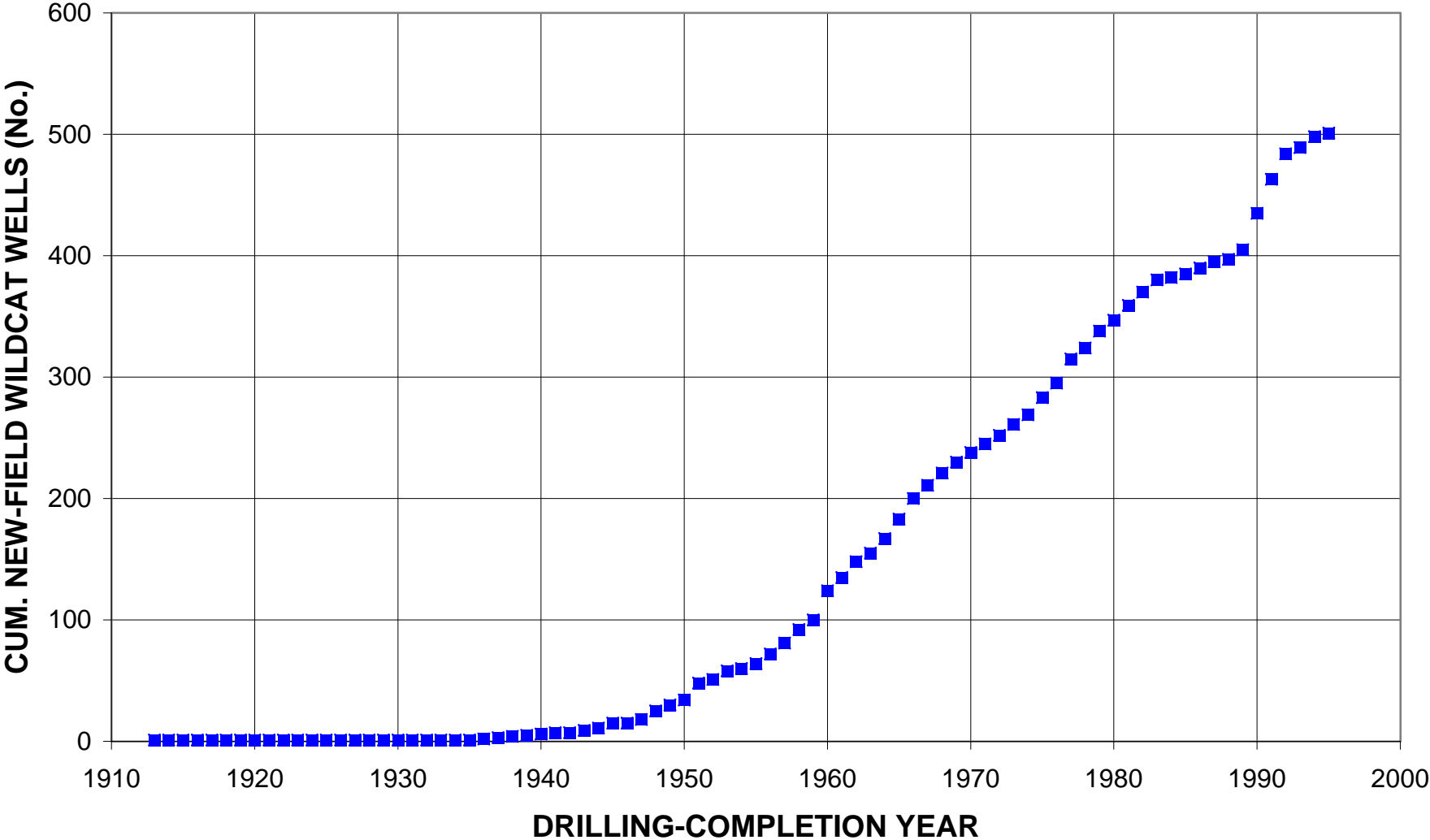
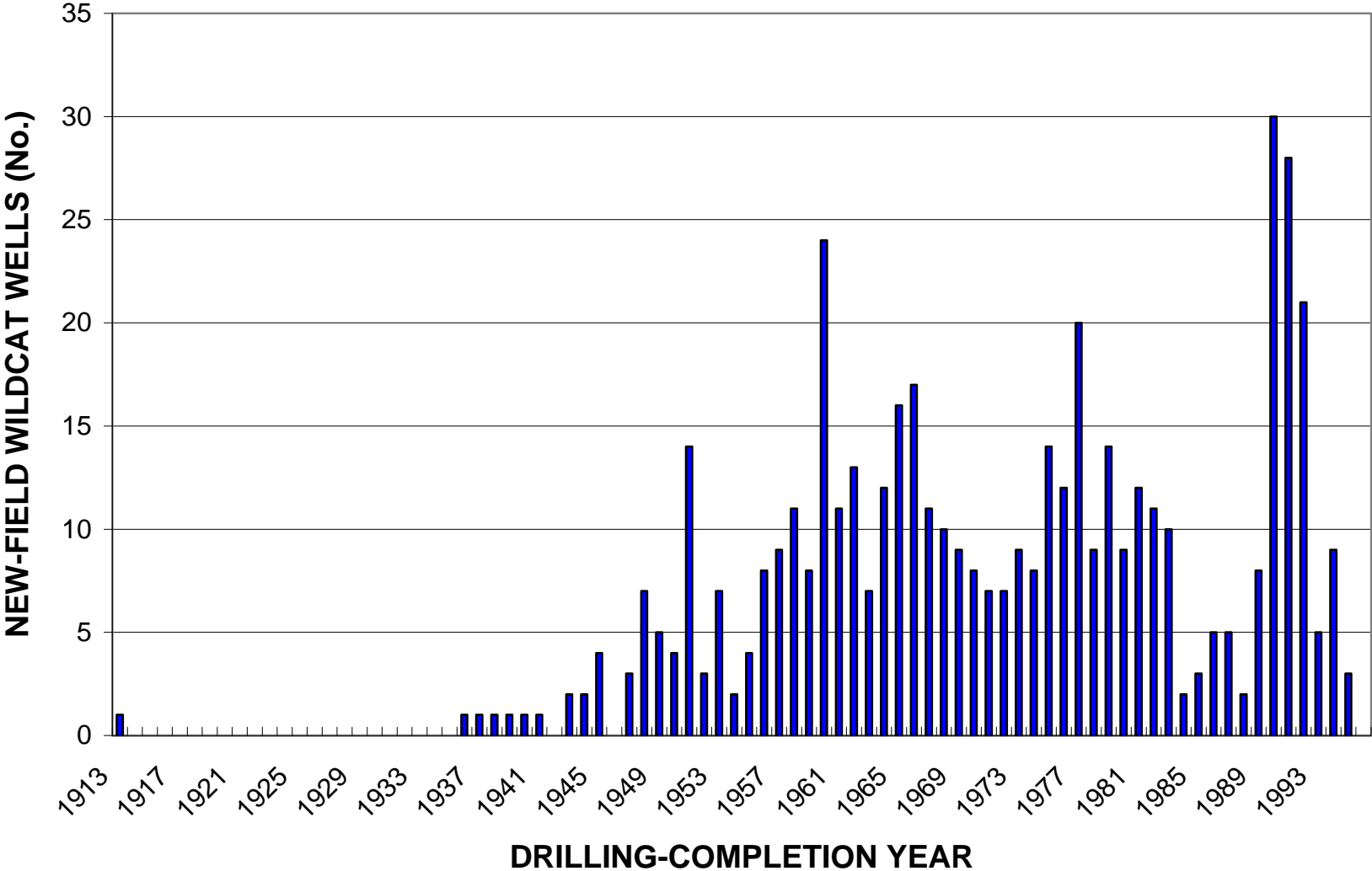


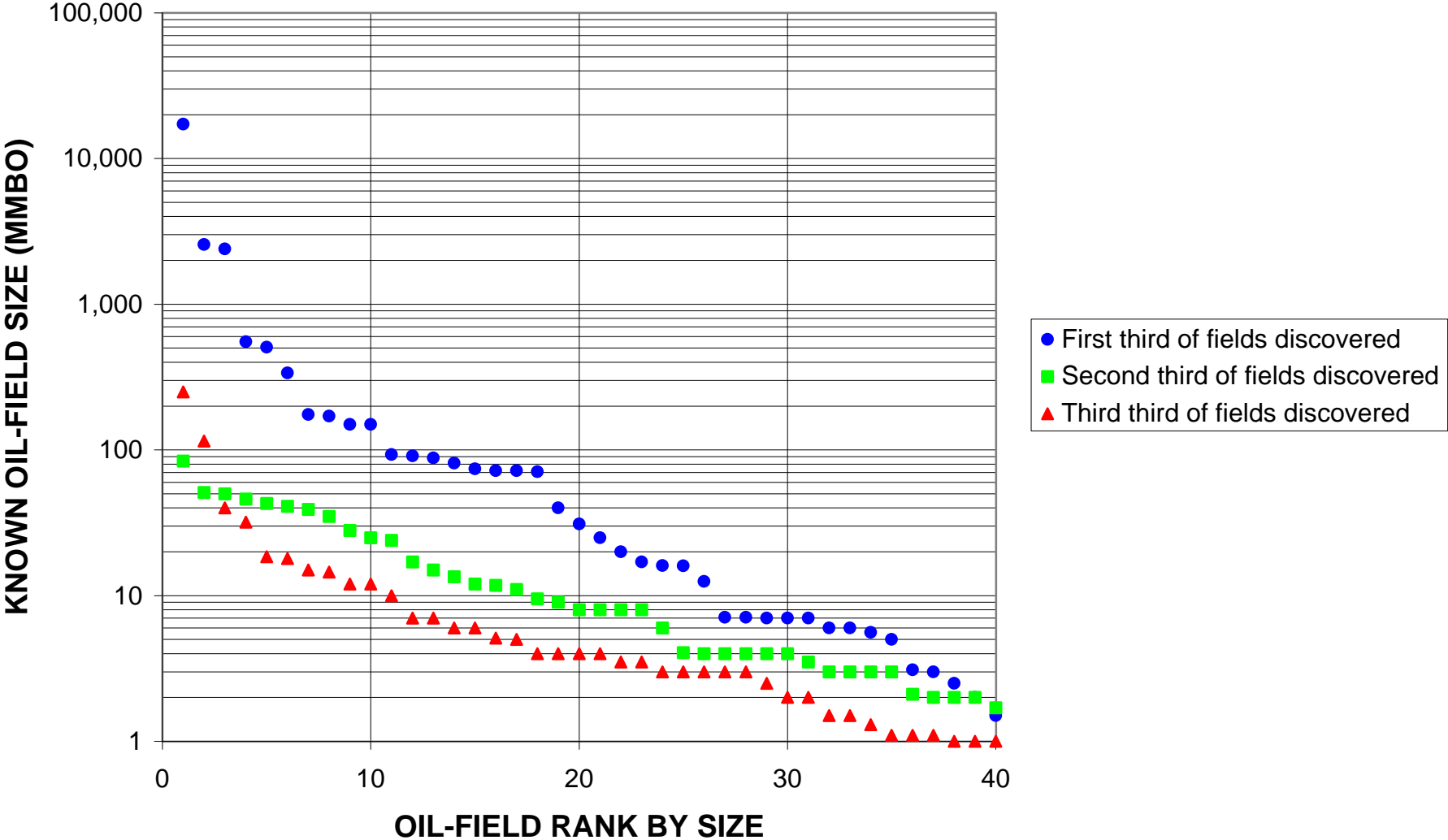
Sub-Domanik Devonian Clastics, Assessment Unit 10150103



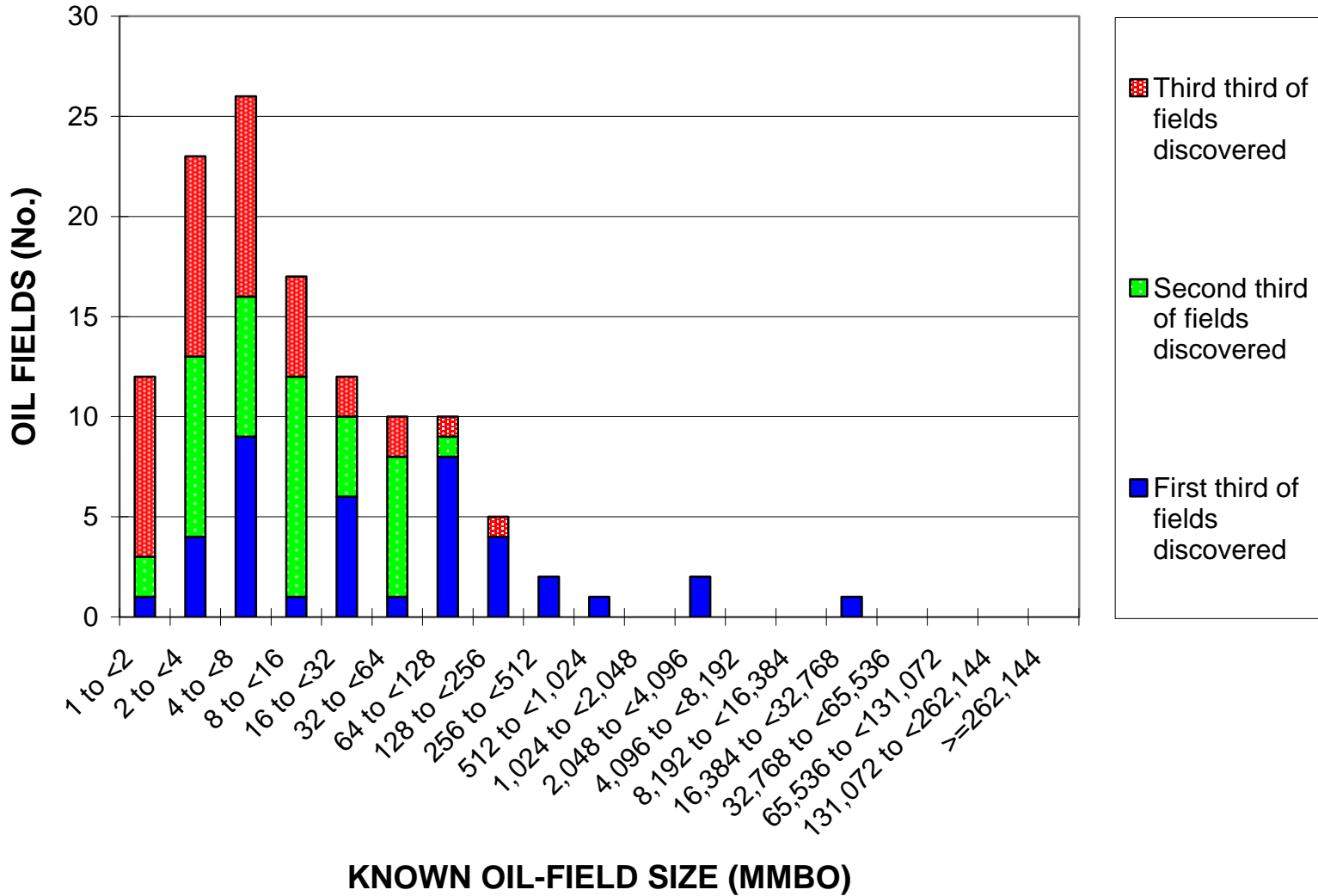
Sub-Domanik Devonian Clastics, Assessment Unit 10150103



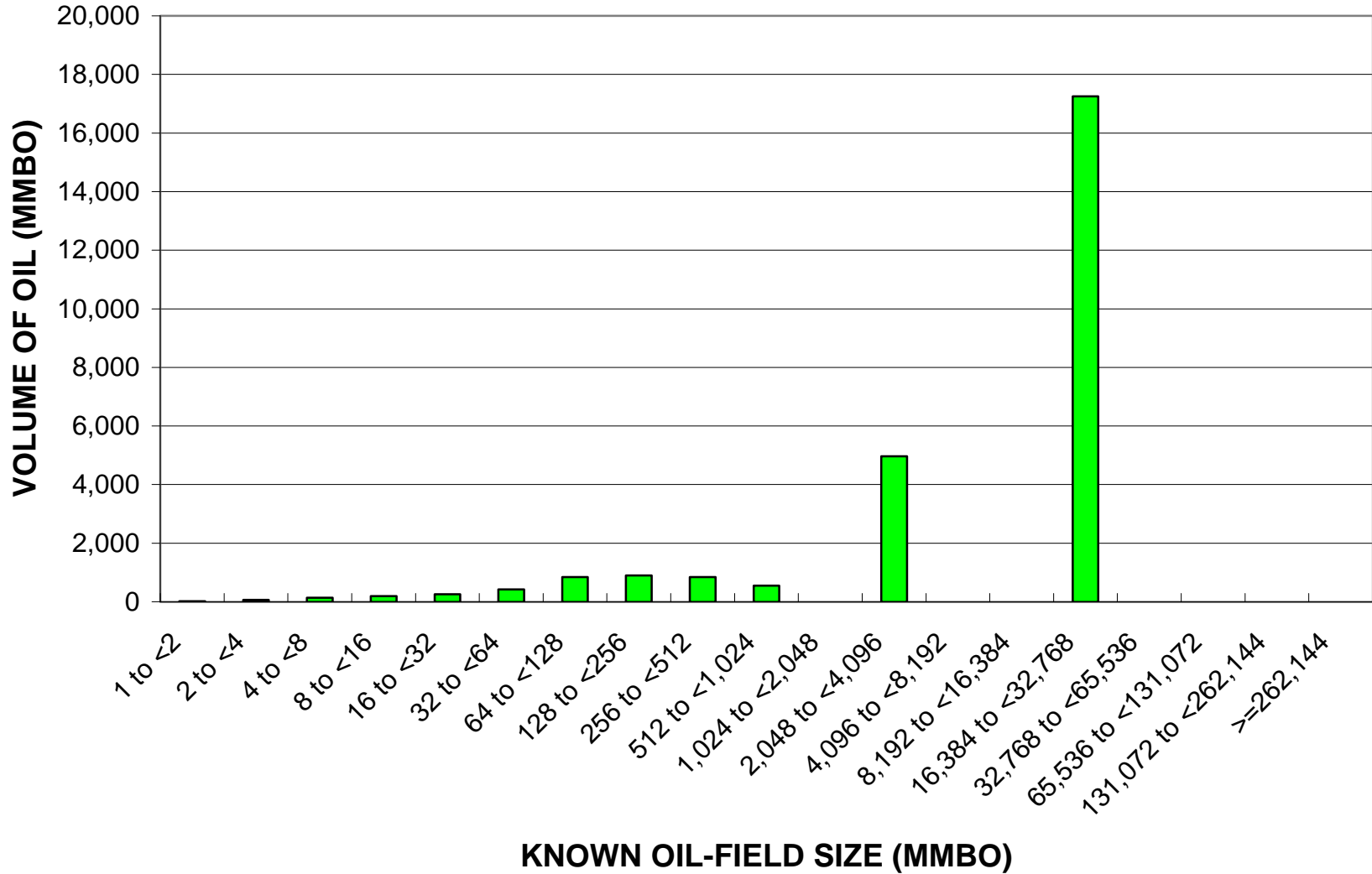
Sub-Domanik Devonian Clastics, Assessment Unit 10150103



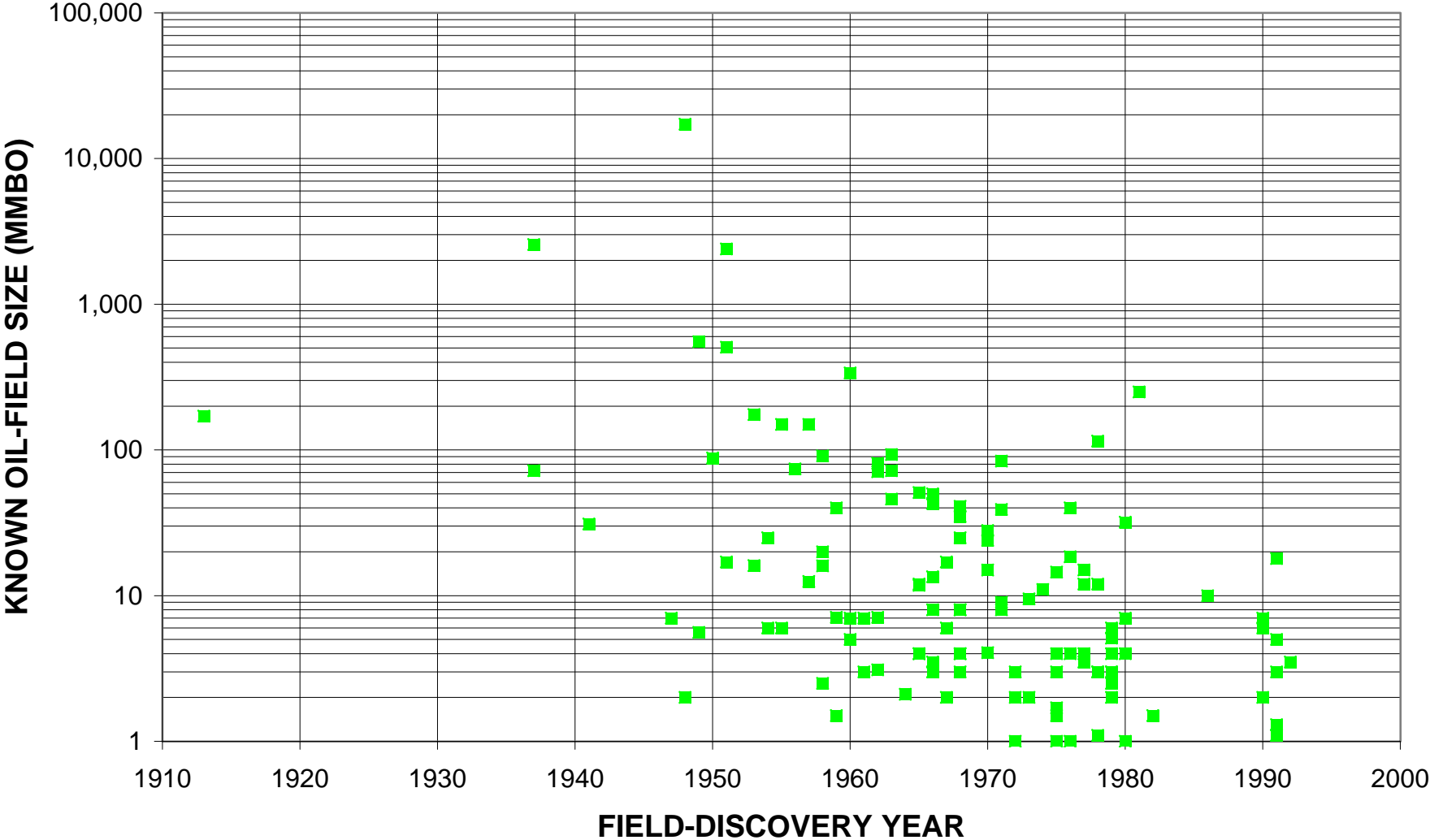
Sub-Domanik Devonian Clastics, Assessment Unit 10150103



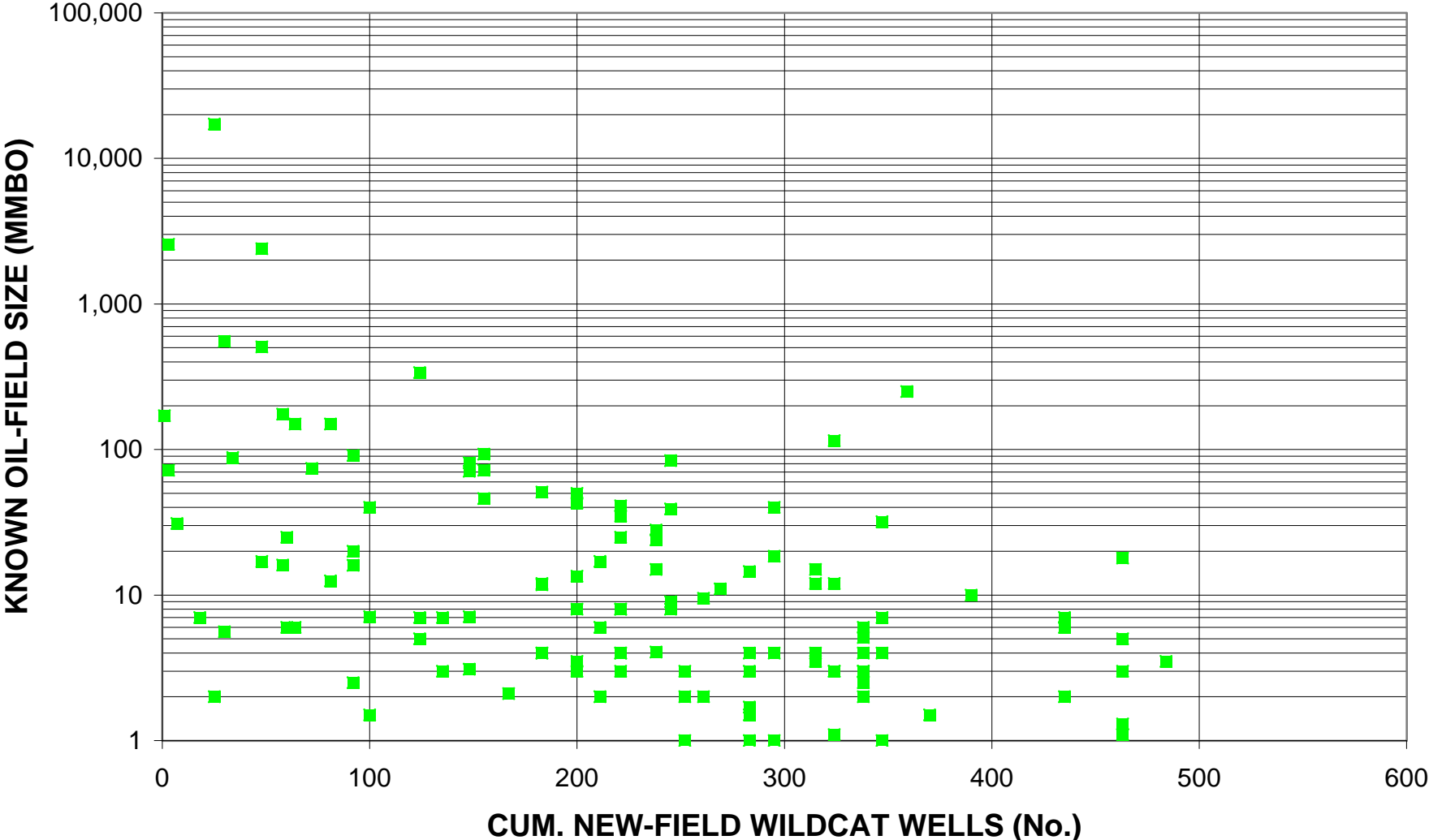
Sub-Domanik Devonian Clastics, Assessment Unit 10150103



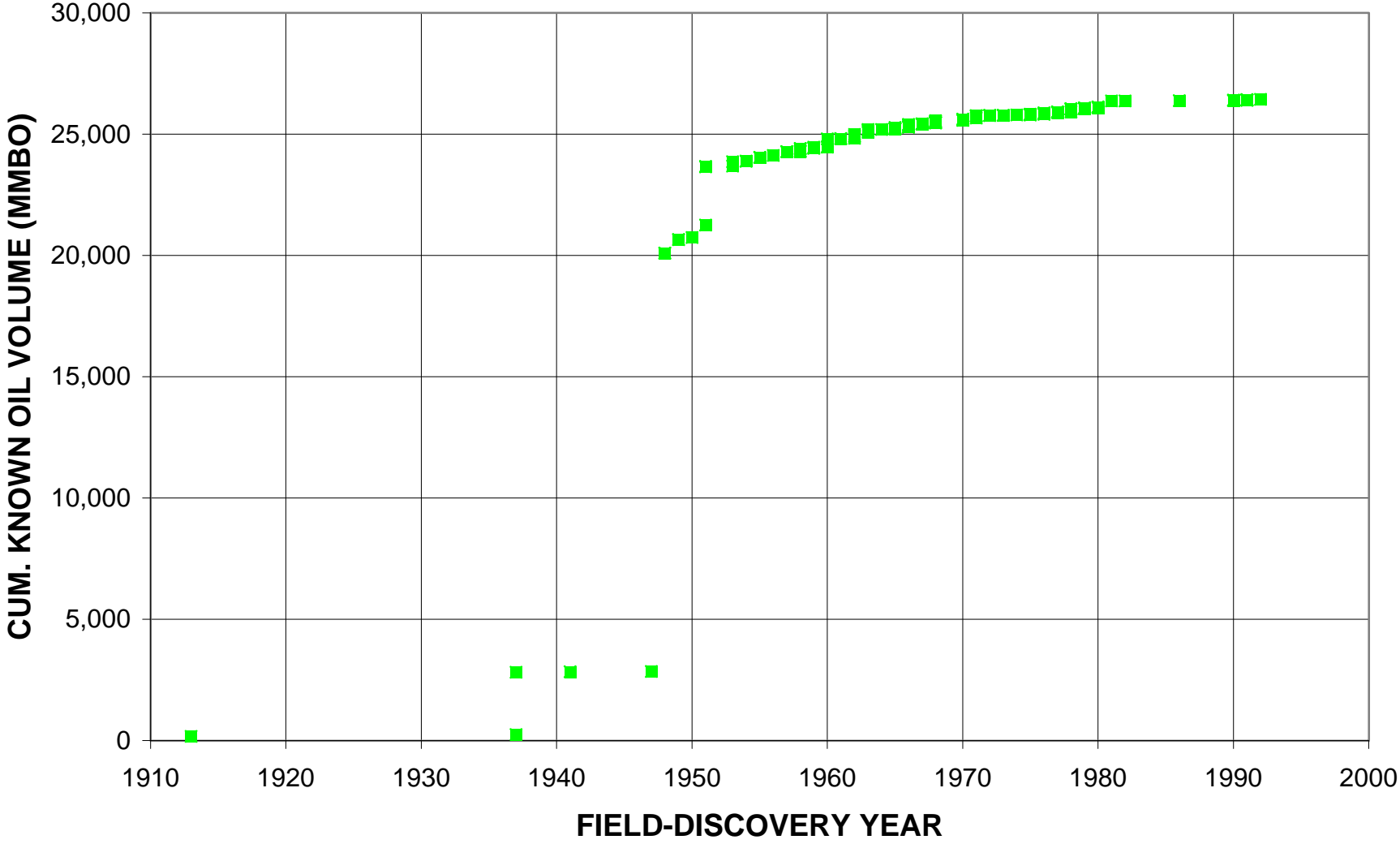
Sub-Domanik Devonian Clastics, Assessment Unit 10150103



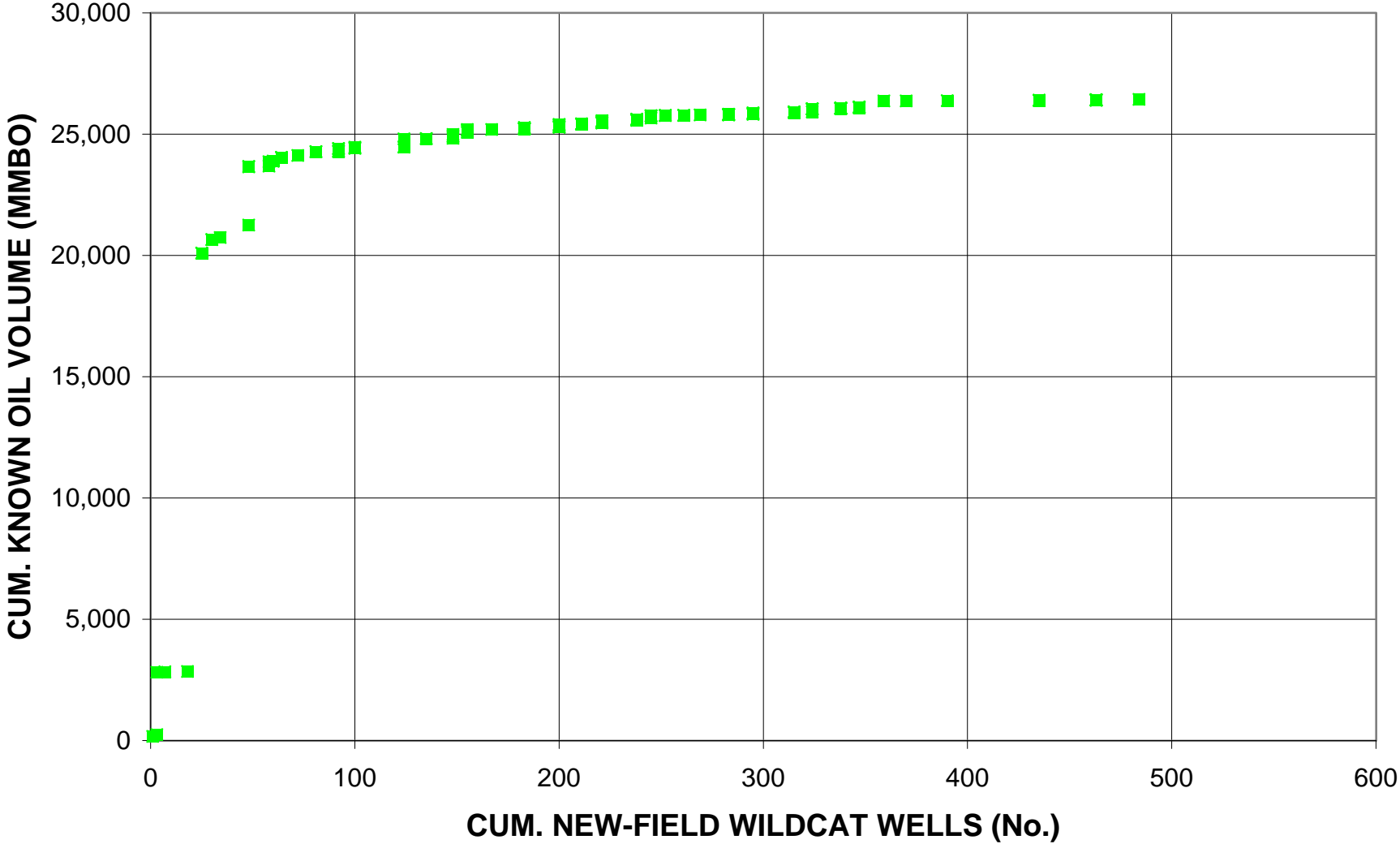
Sub-Domanik Devonian Clastics, Assessment Unit 10150103



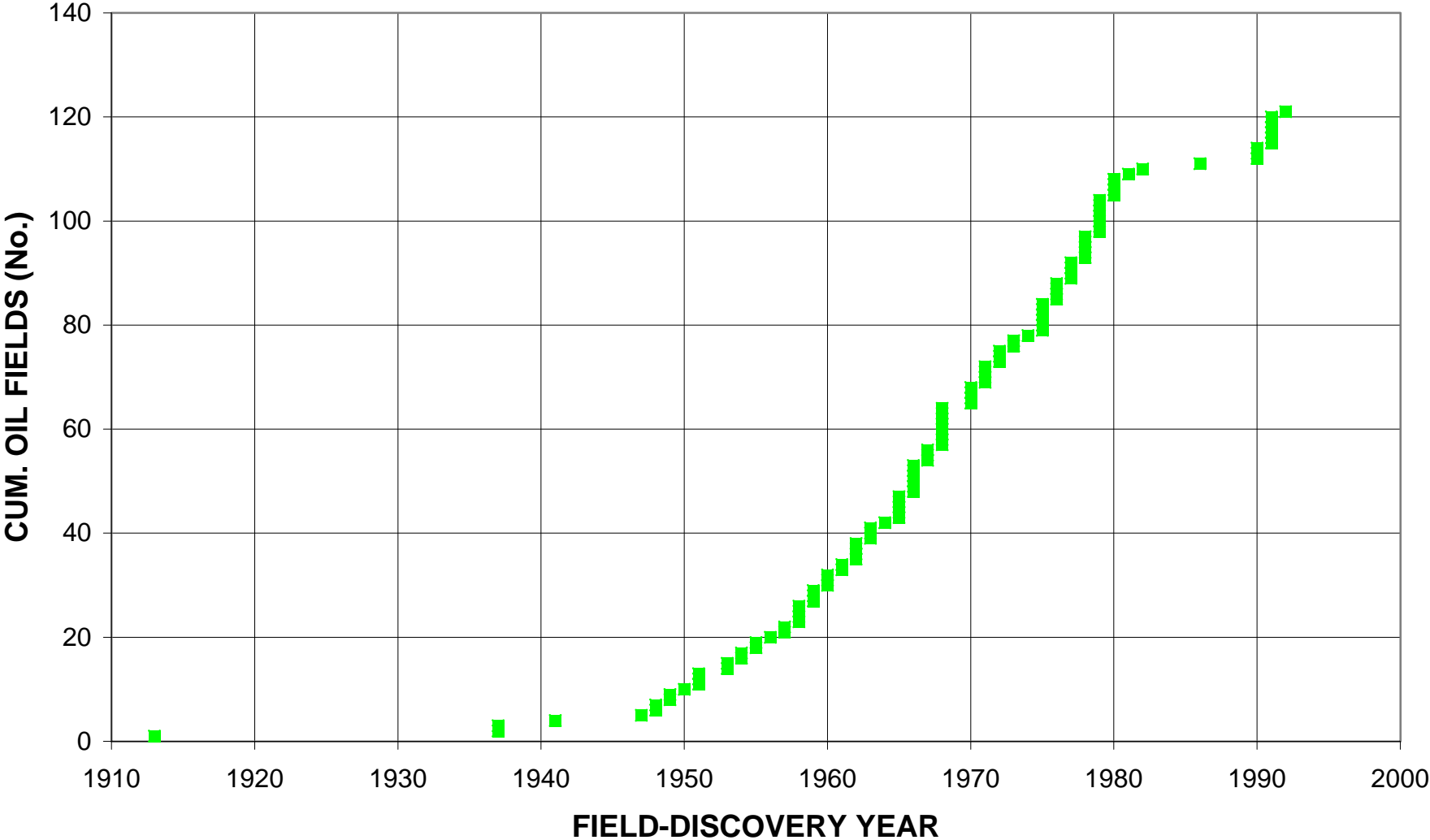
Sub-Domanik Devonian Clastics, Assessment Unit 10150103



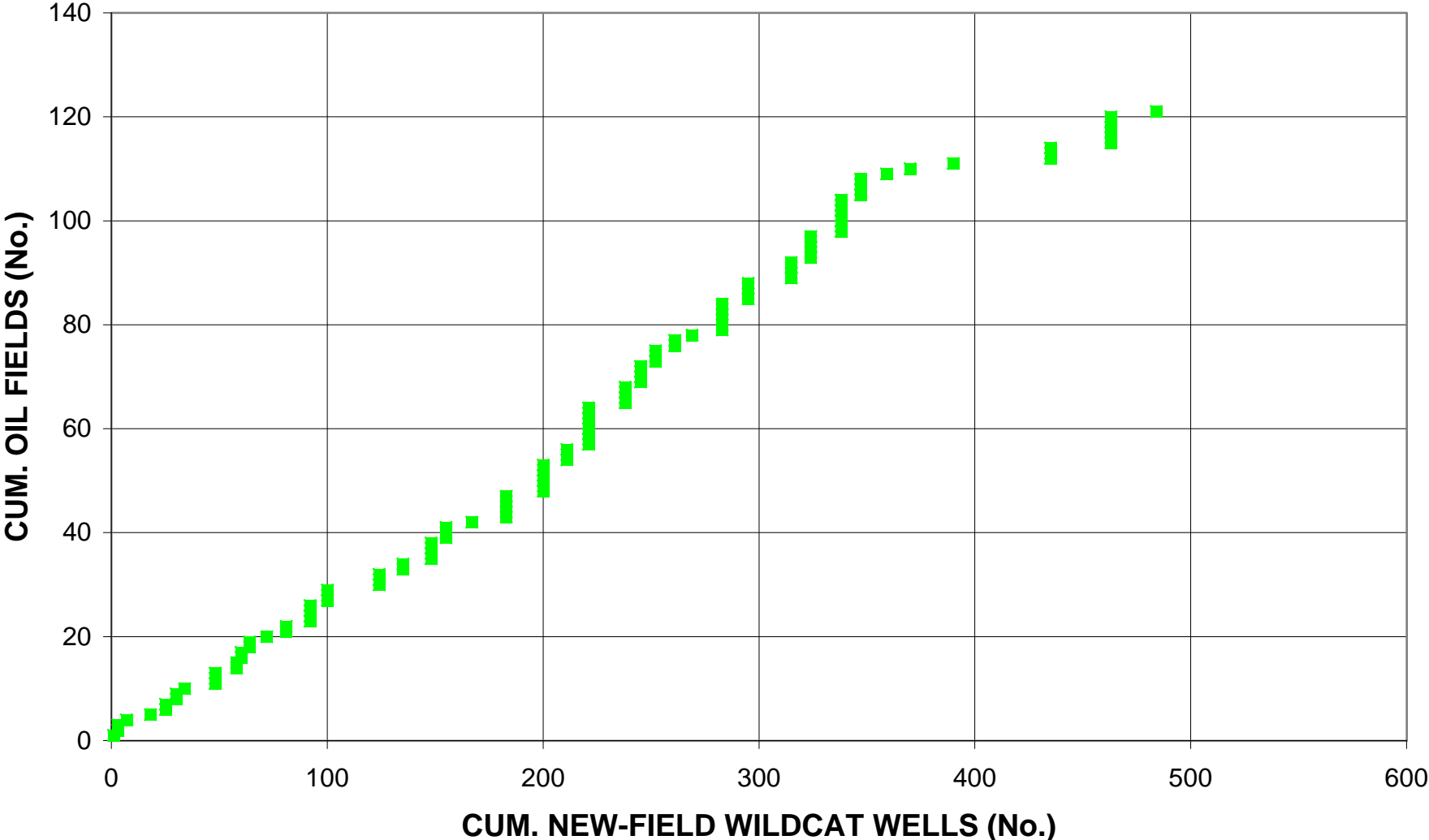
Sub-Domanik Devonian Clastics, Assessment Unit 10150103



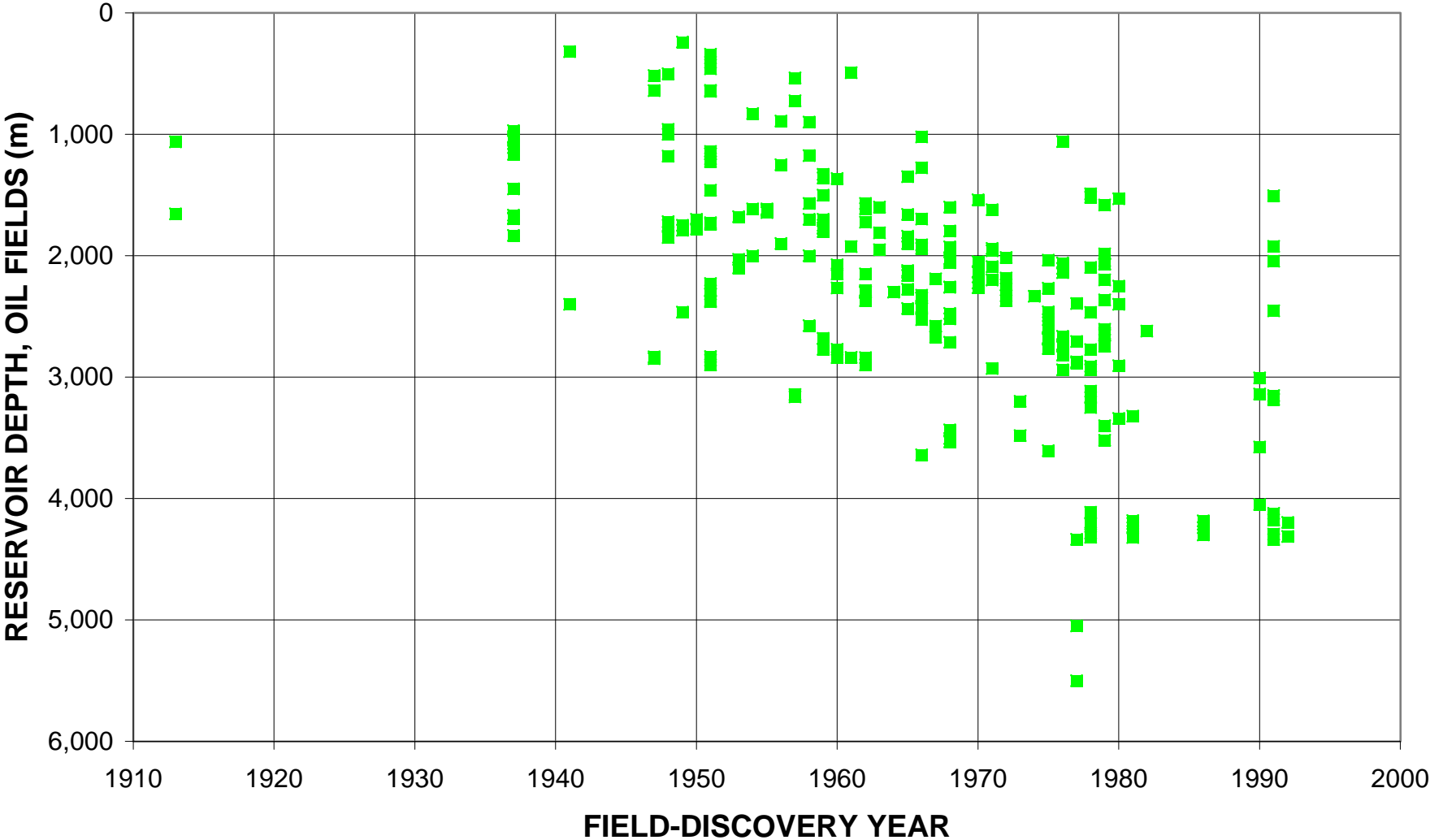
Sub-Domanik Devonian Clastics, Assessment Unit 10150103



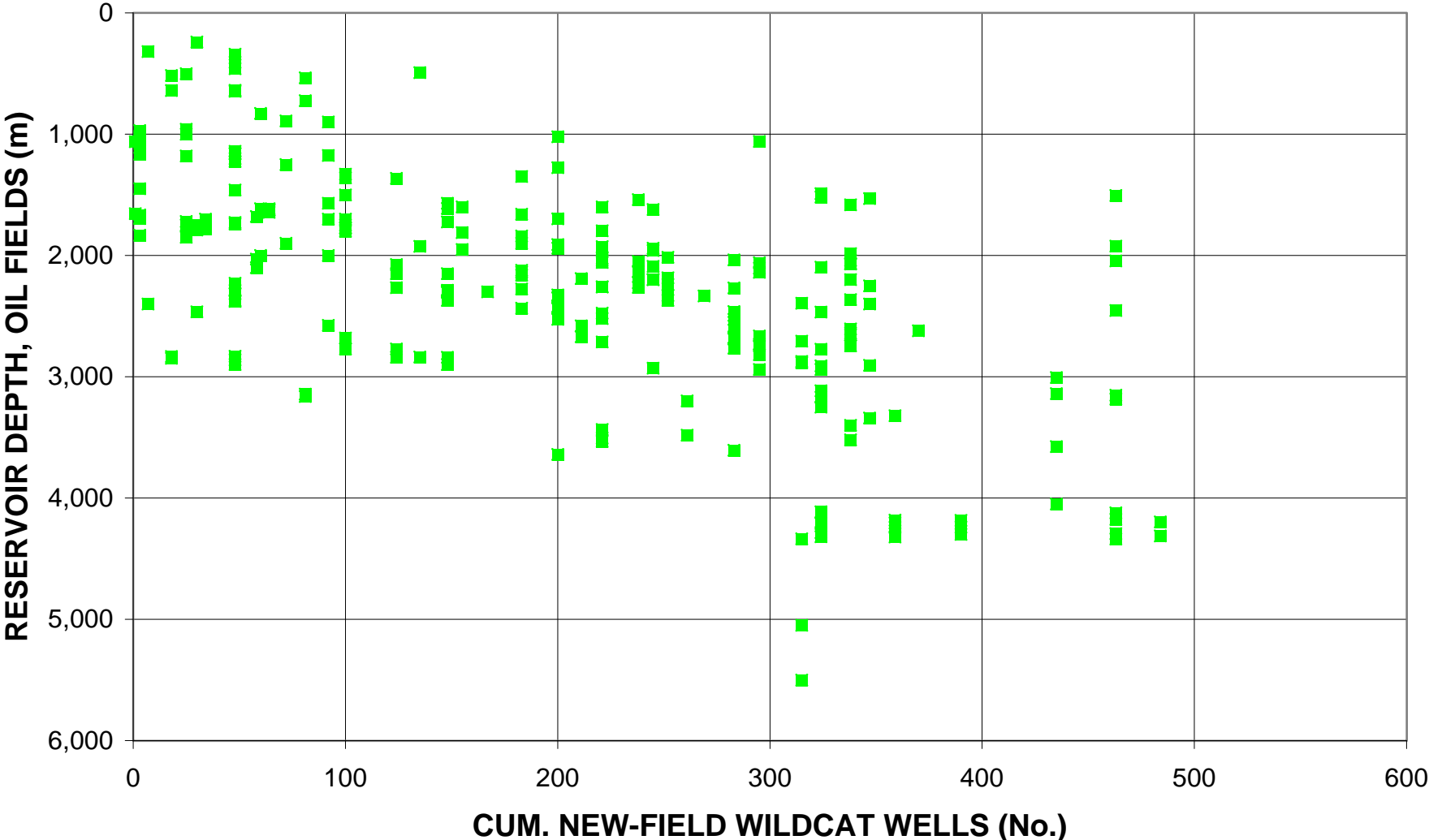
Sub-Domanik Devonian Clastics, Assessment Unit 10150103



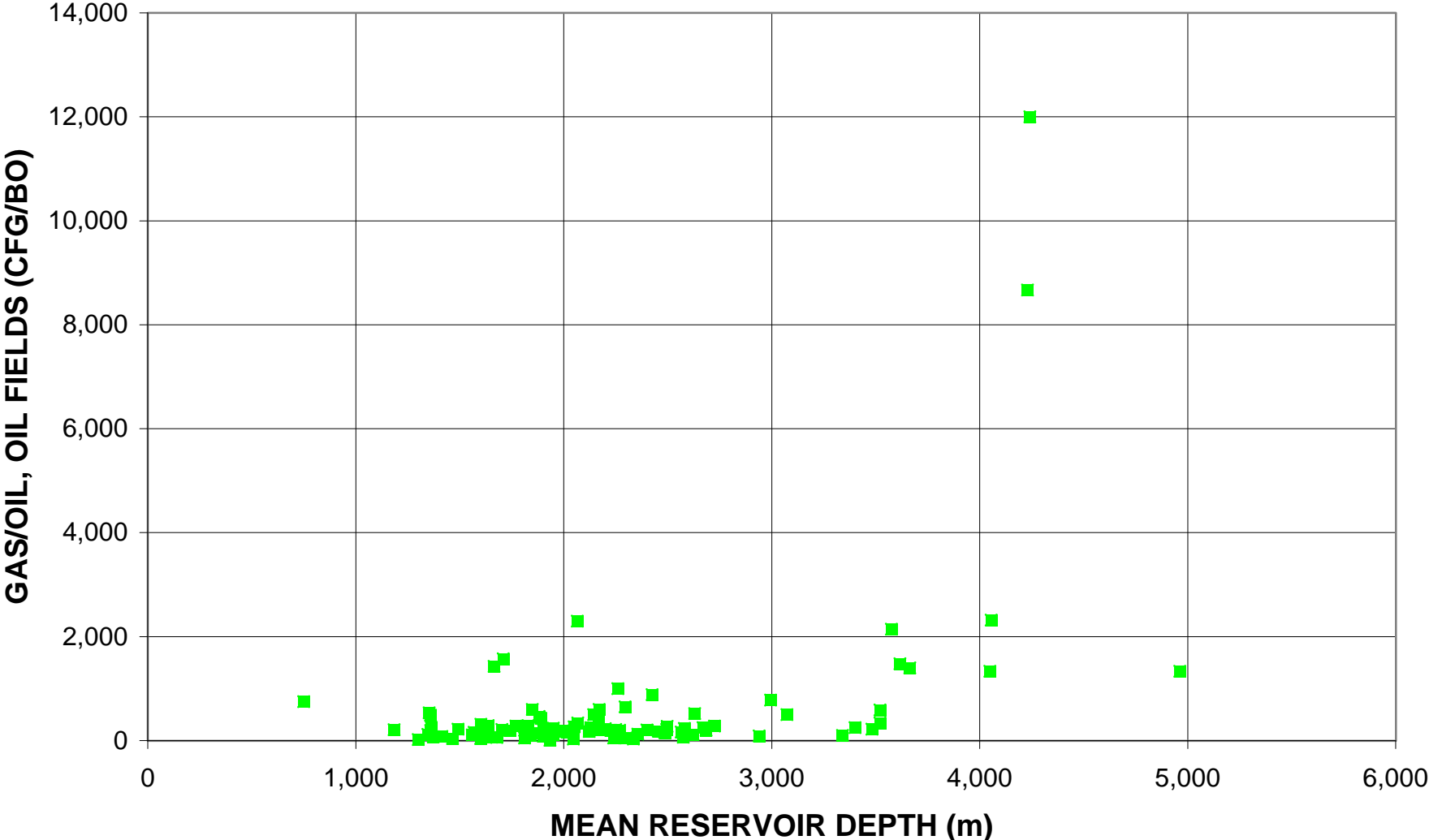
Sub-Domanik Devonian Clastics, Assessment Unit 10150103



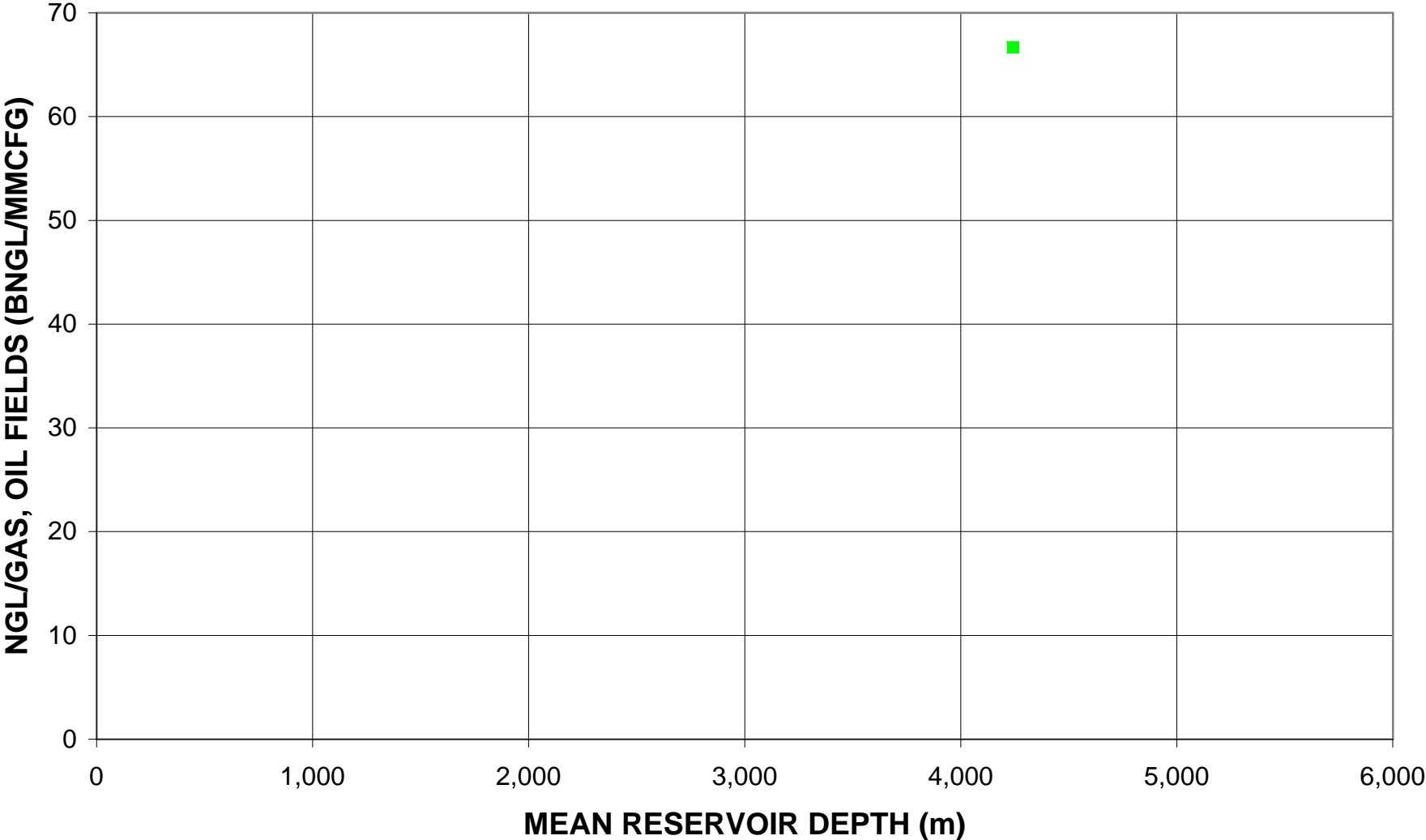
Sub-Domanik Devonian Clastics, Assessment Unit 10150103



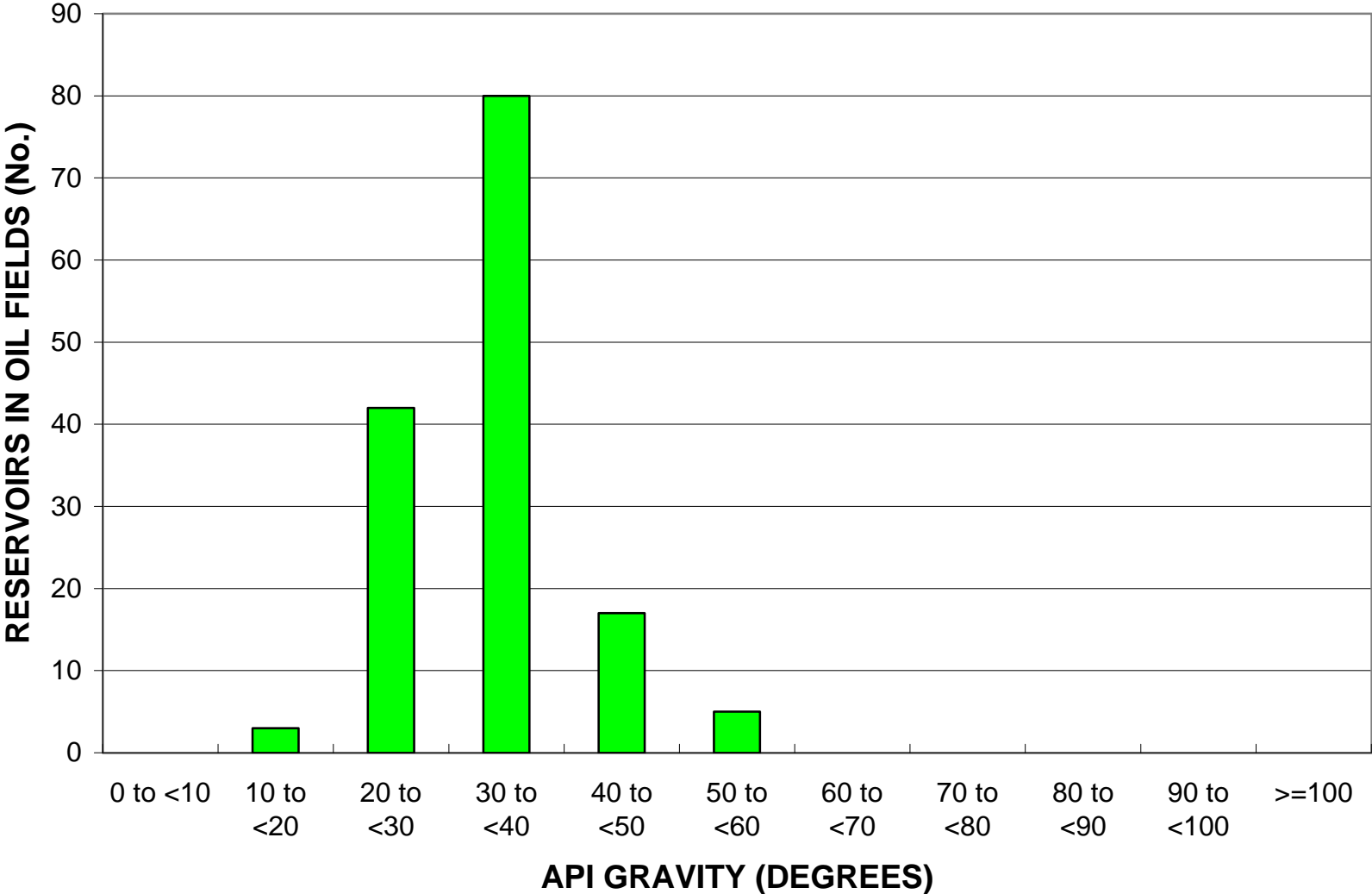
Sub-Domanik Devonian Clastics, Assessment Unit 10150103



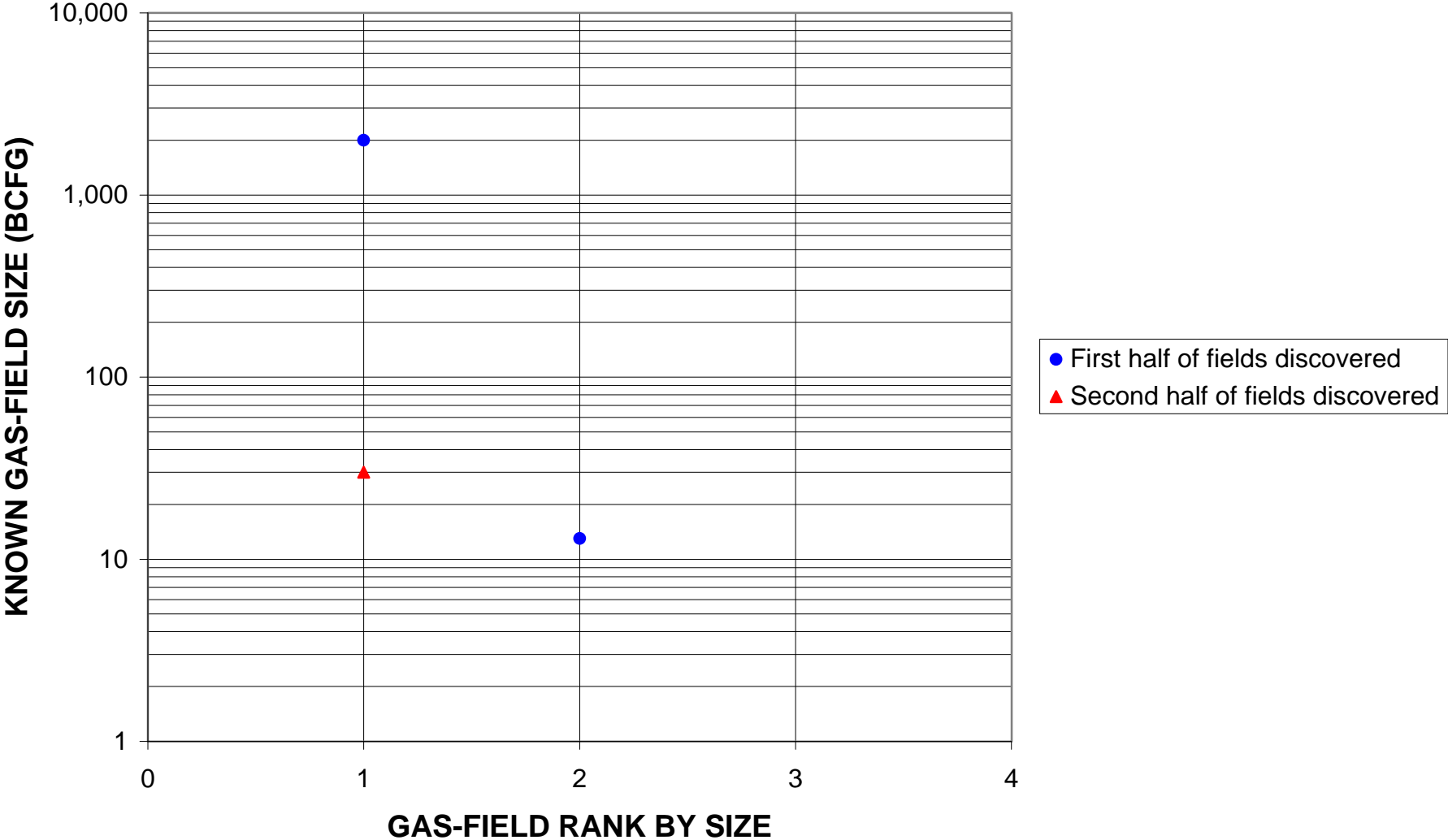
Sub-Domanik Devonian Clastics, Assessment Unit 10150103



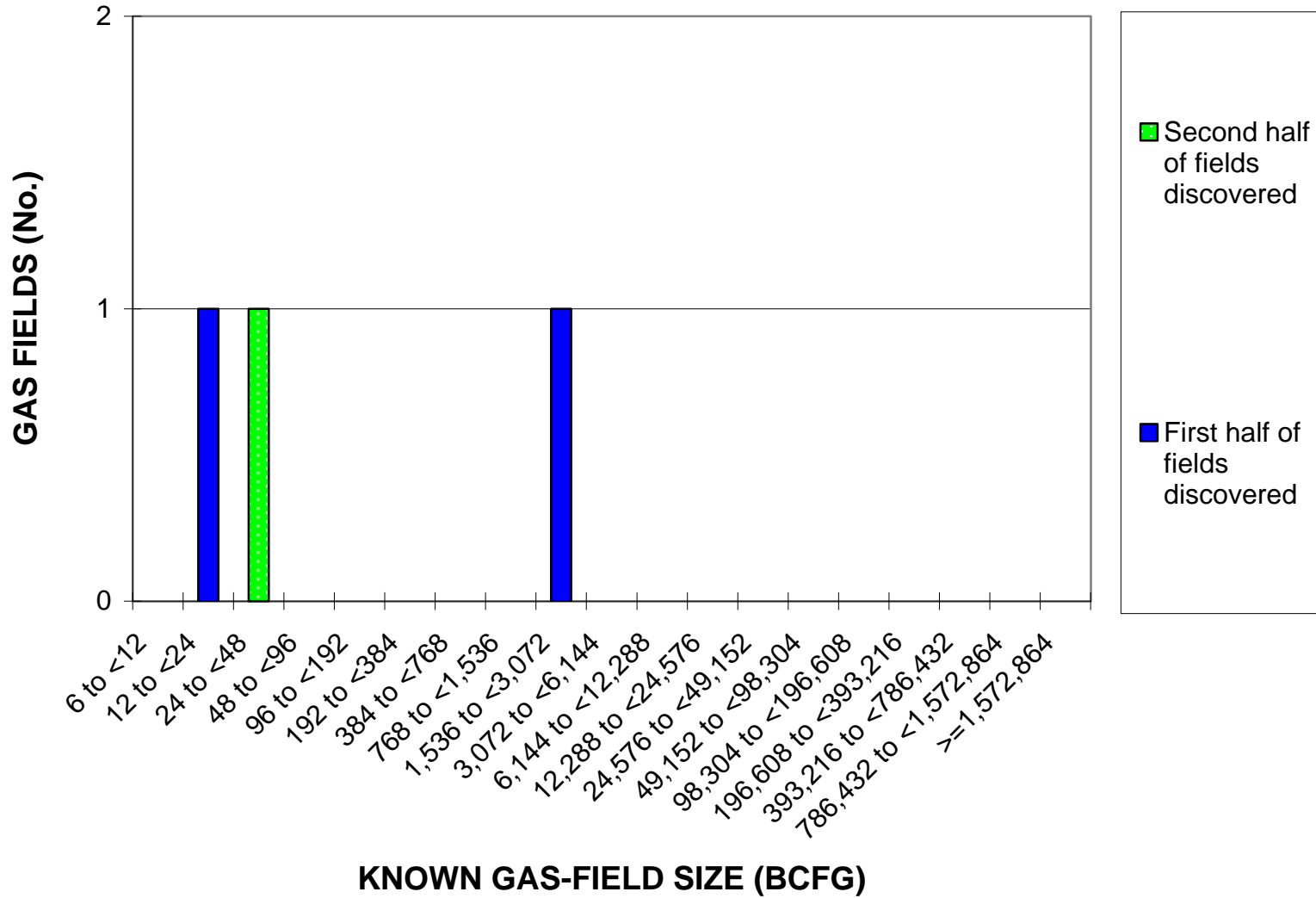
Sub-Domanik Devonian Clastics, Assessment Unit 10150103



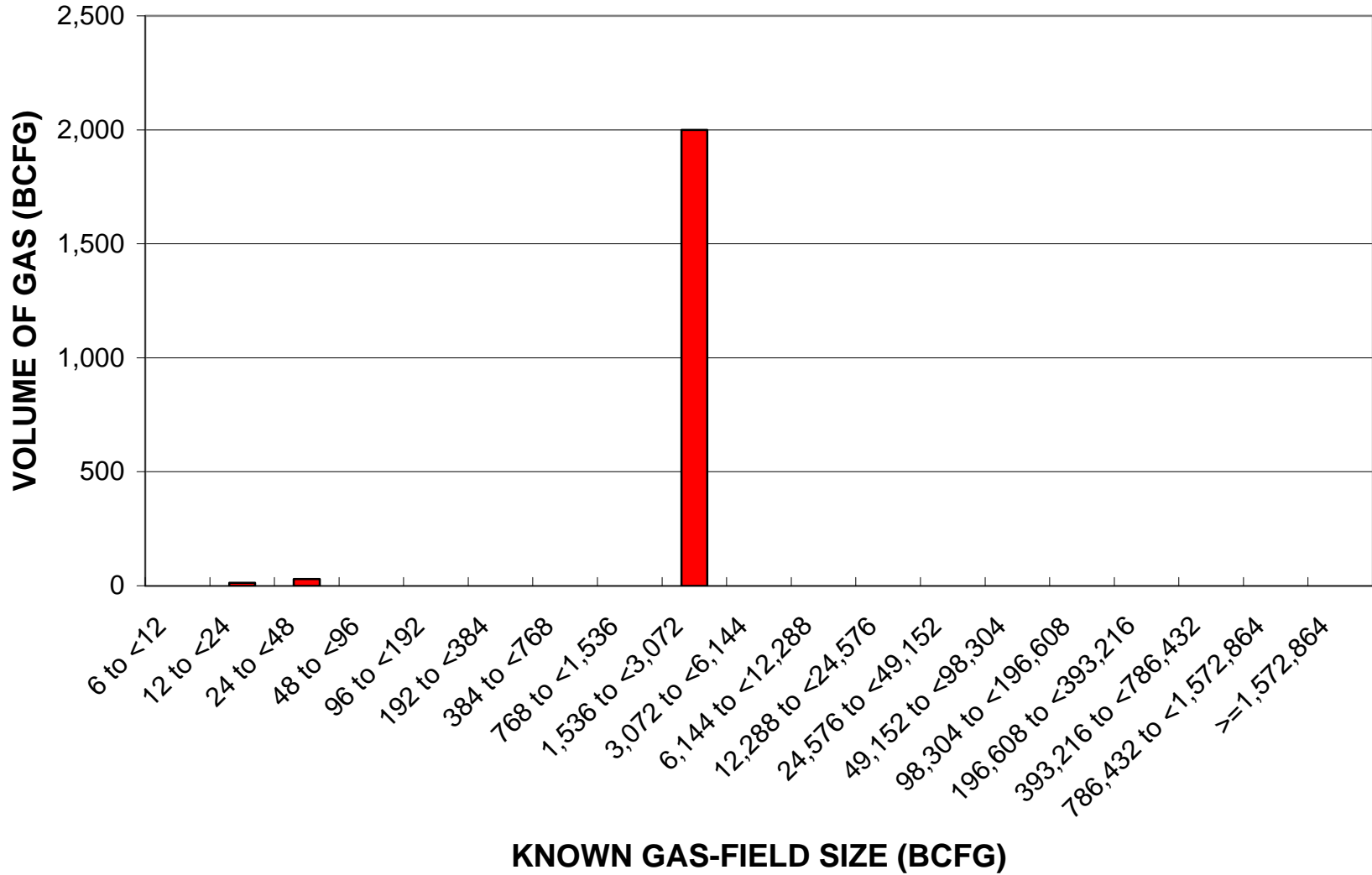
Sub-Domanik Devonian Clastics, Assessment Unit 10150103



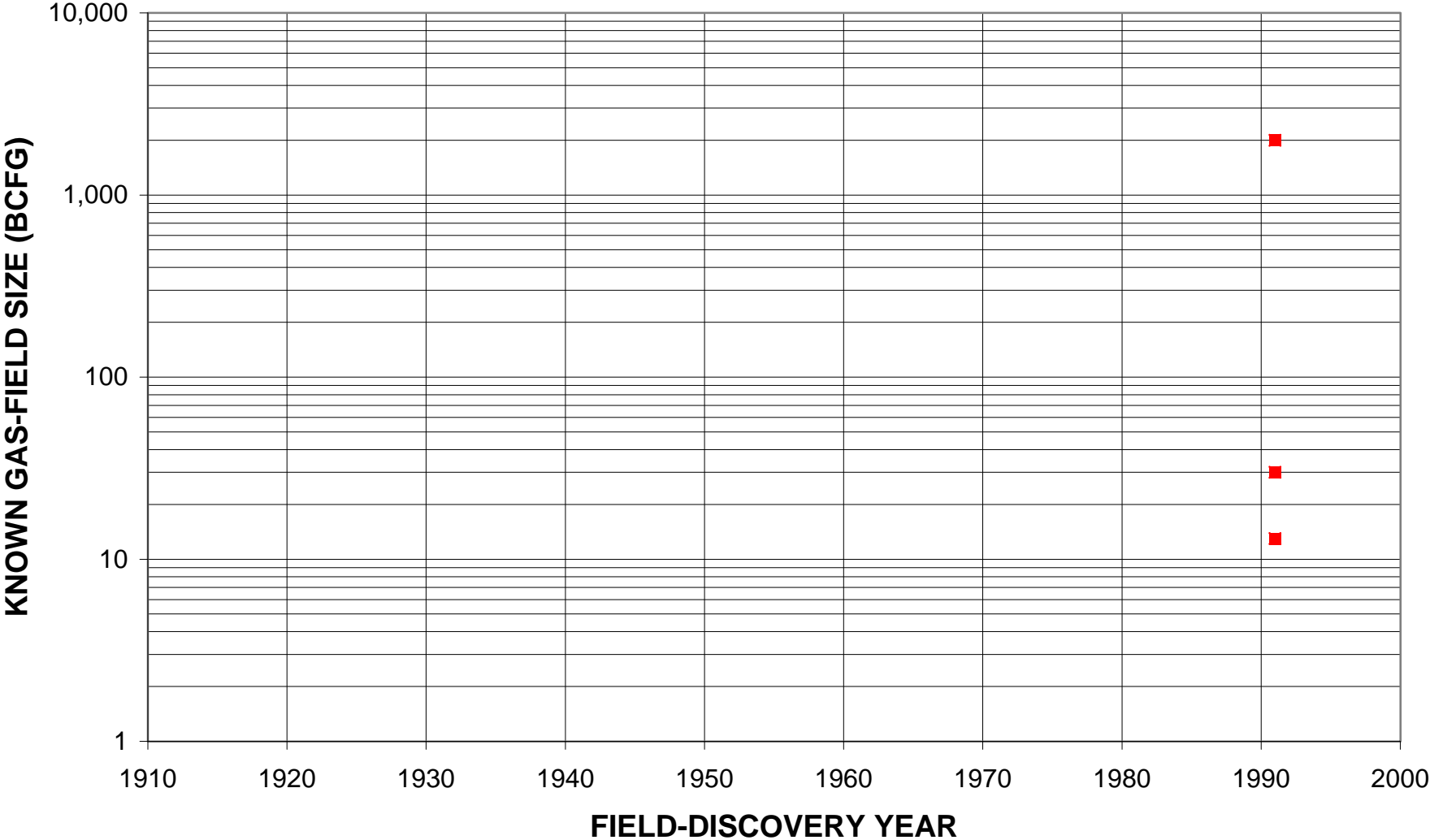
Sub-Domanik Devonian Clastics, Assessment Unit 10150103



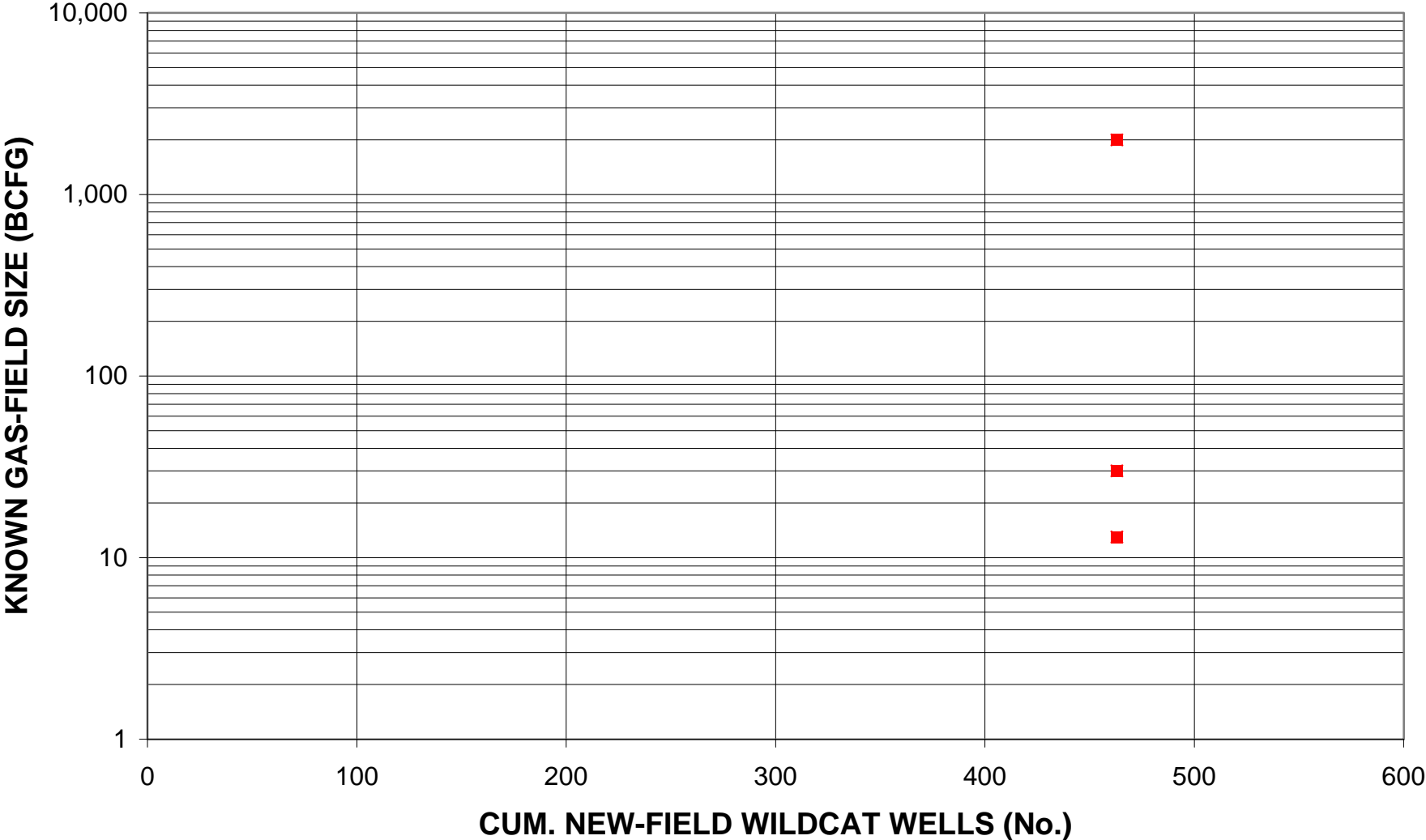
Sub-Domanik Devonian Clastics, Assessment Unit 10150103



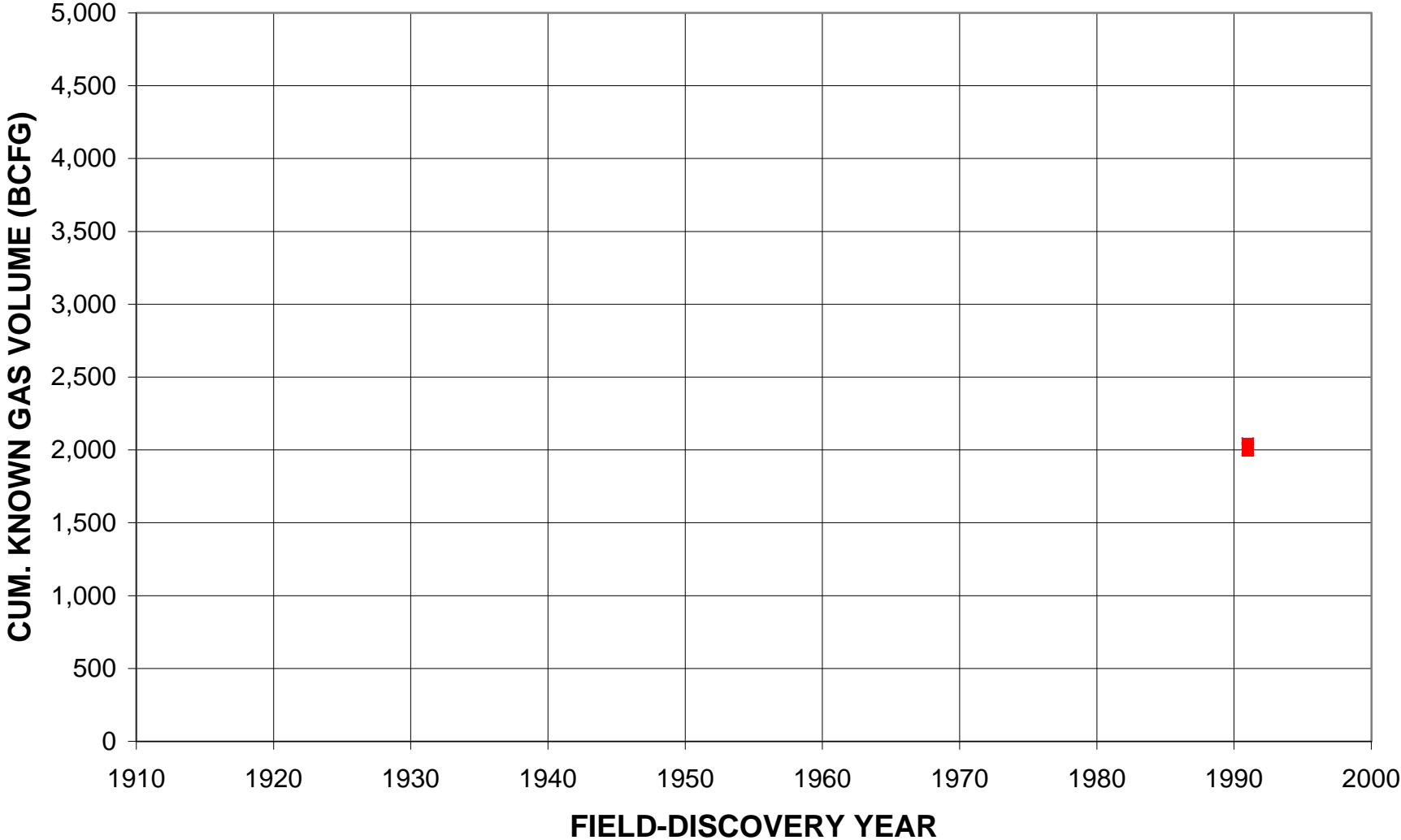
Sub-Domanik Devonian Clastics, Assessment Unit 10150103



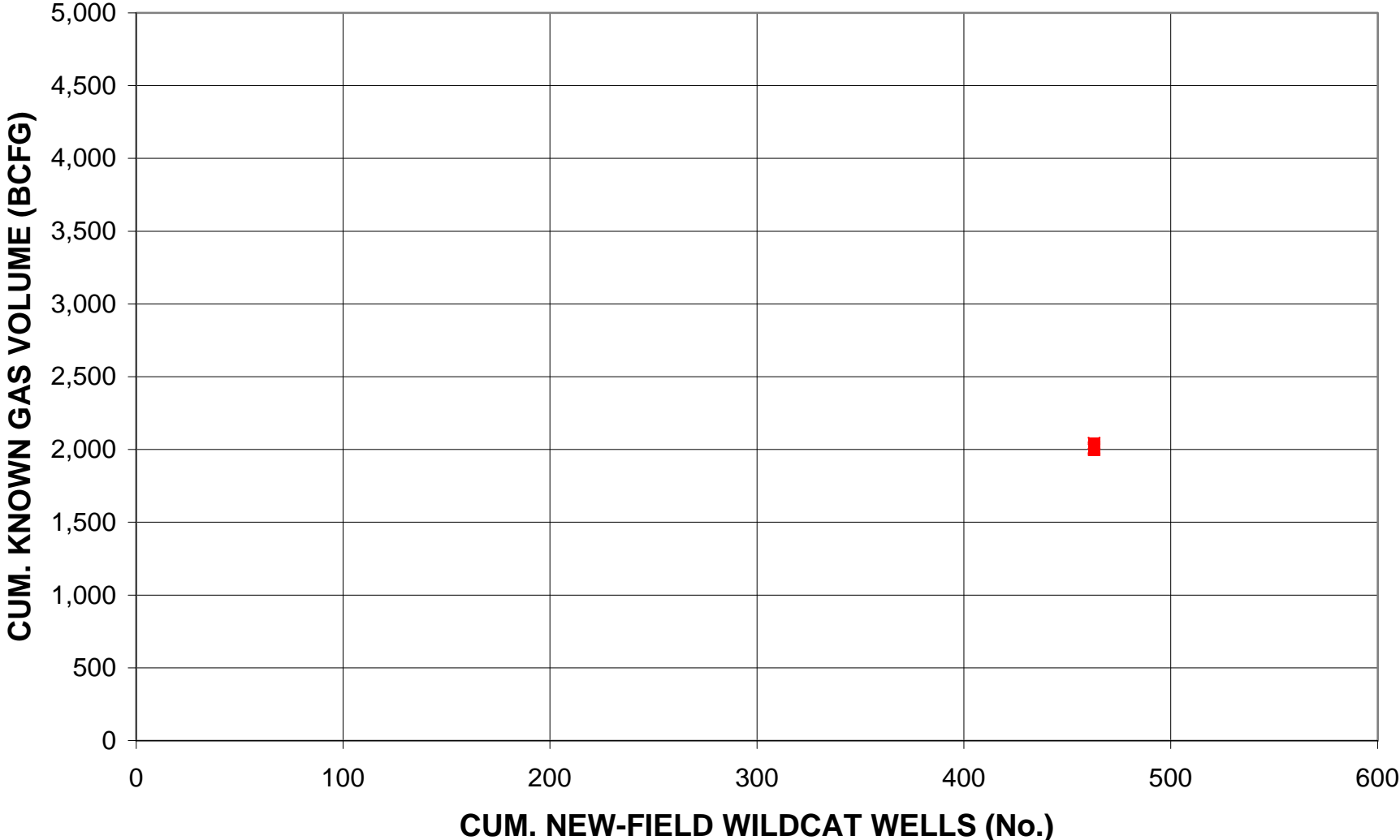
Sub-Domanik Devonian Clastics, Assessment Unit 10150103



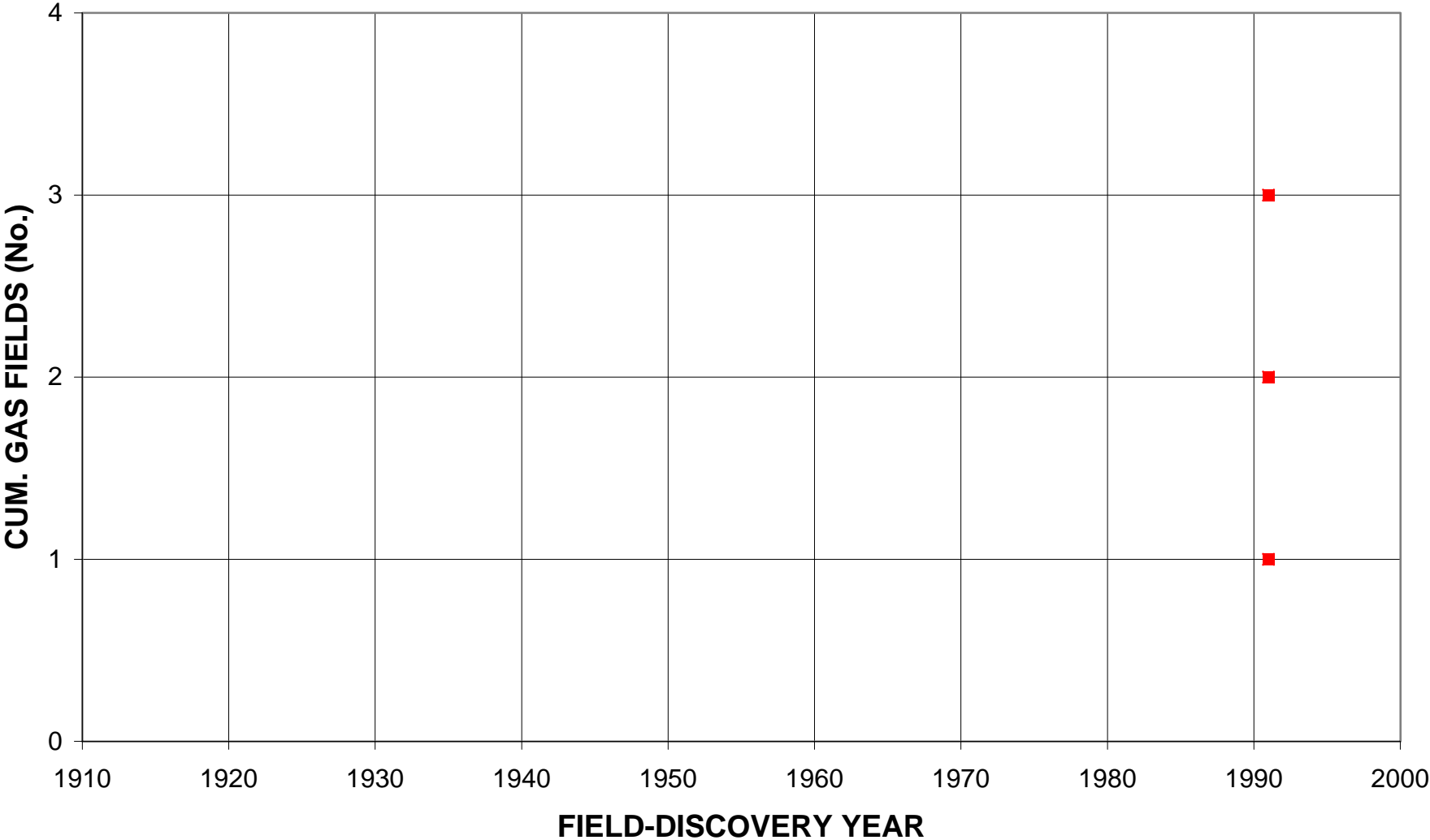
Sub-Domanik Devonian Clastics, Assessment Unit 10150103



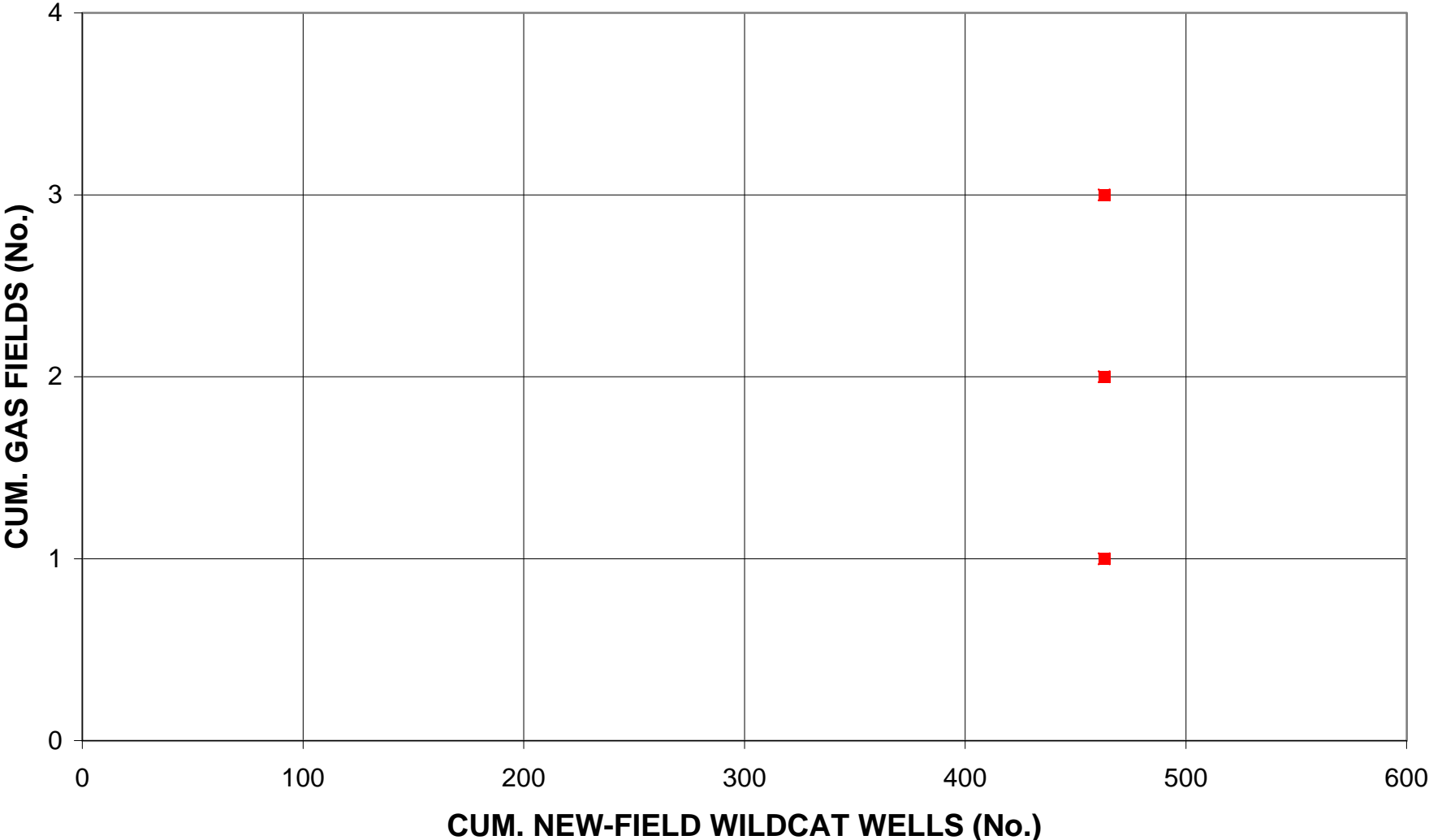
Sub-Domanik Devonian Clastics, Assessment Unit 10150103



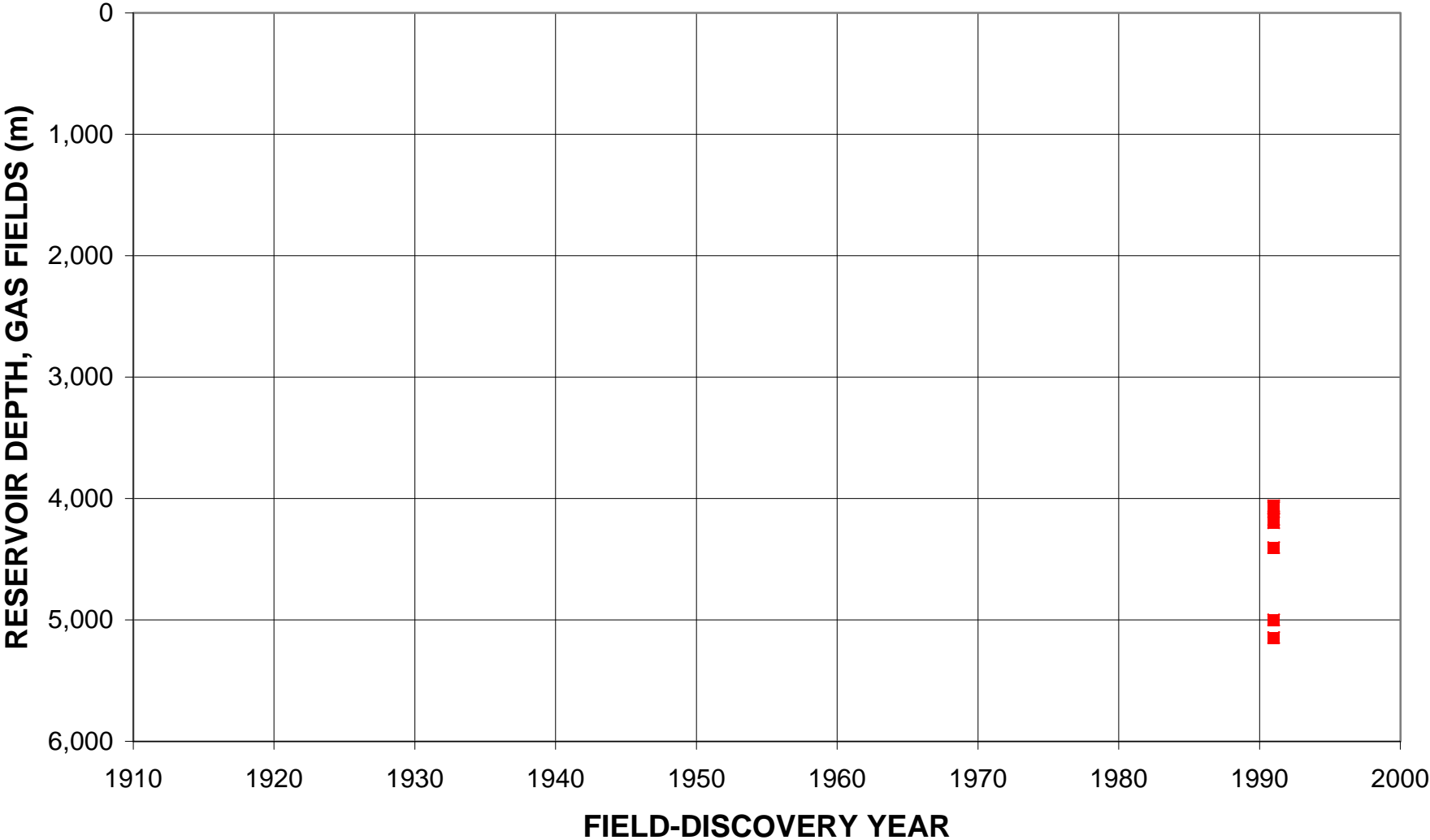
Sub-Domanik Devonian Clastics, Assessment Unit 10150103



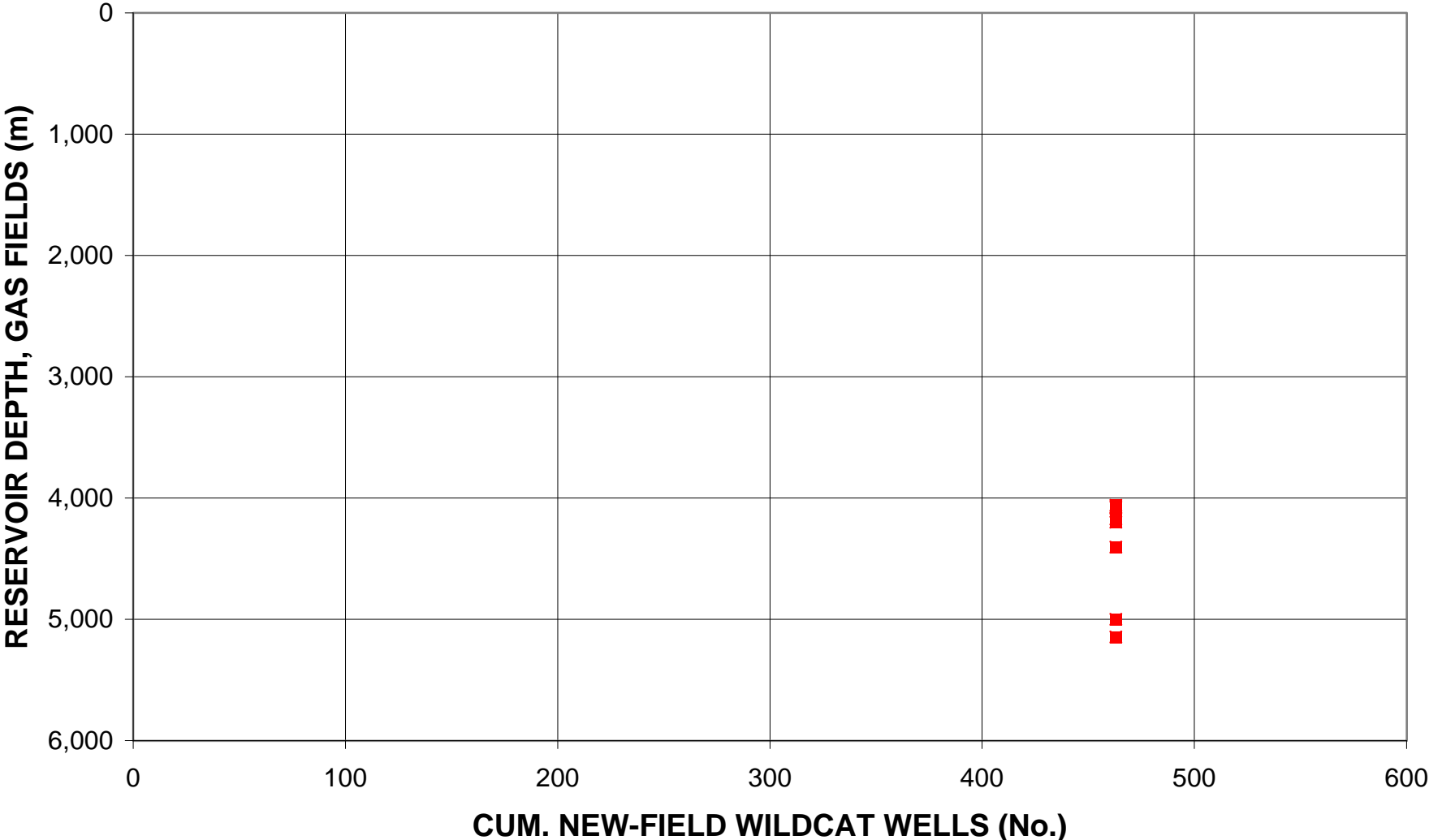
Sub-Domanik Devonian Clastics, Assessment Unit 10150103



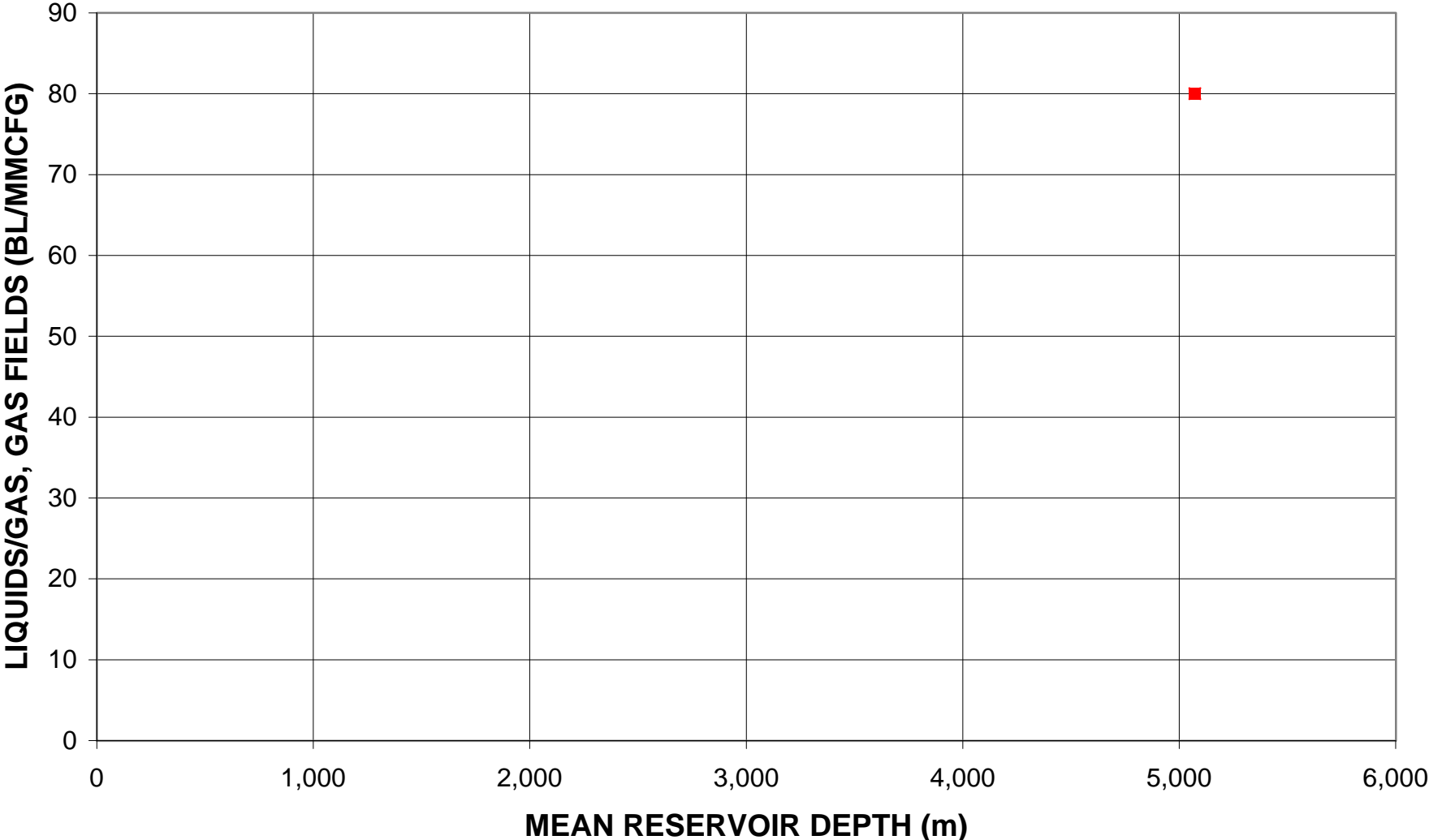
Sub-Domanik Devonian Clastics, Assessment Unit 10150103



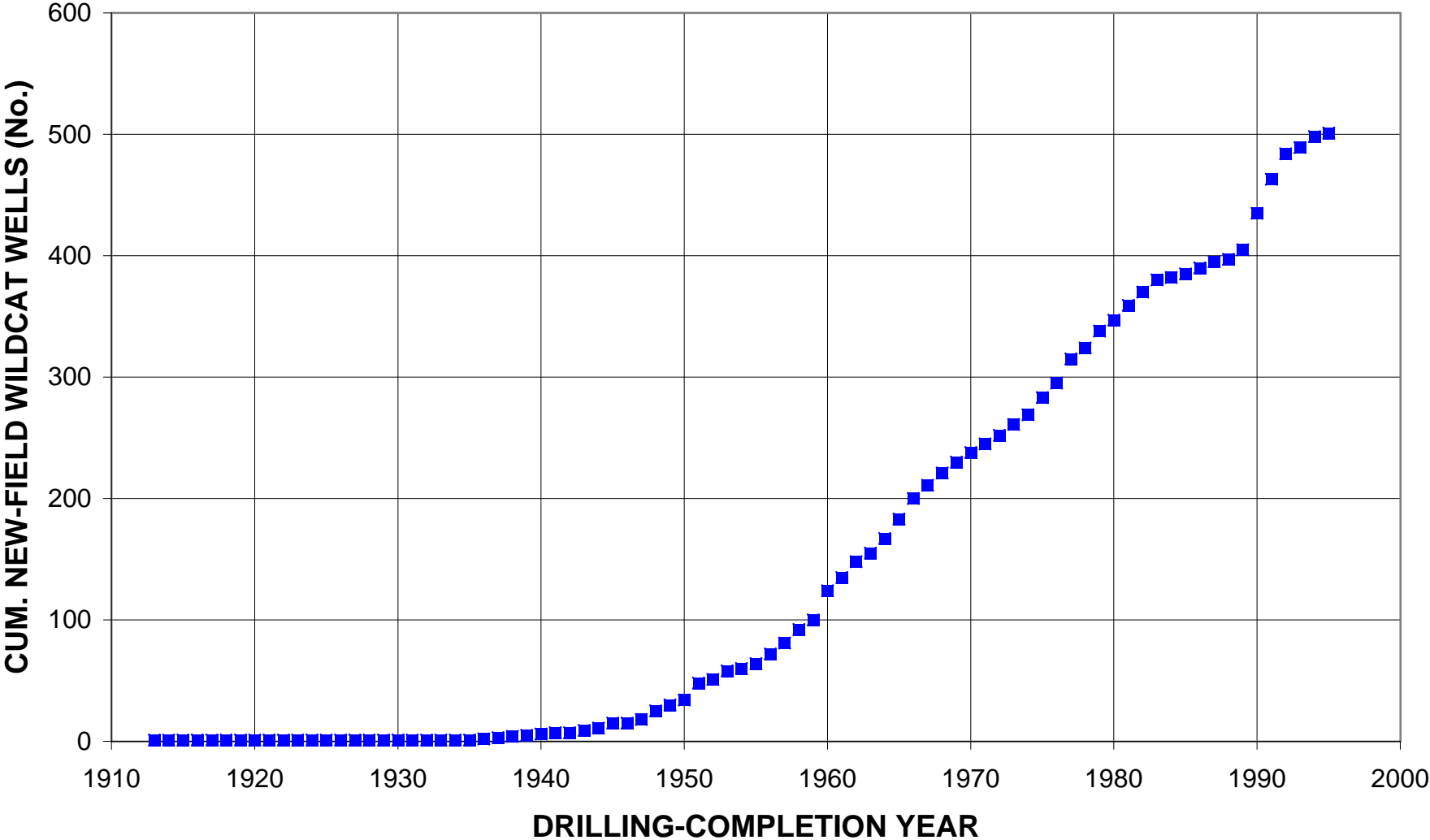
Sub-Domanik Devonian Clastics, Assessment Unit 10150103



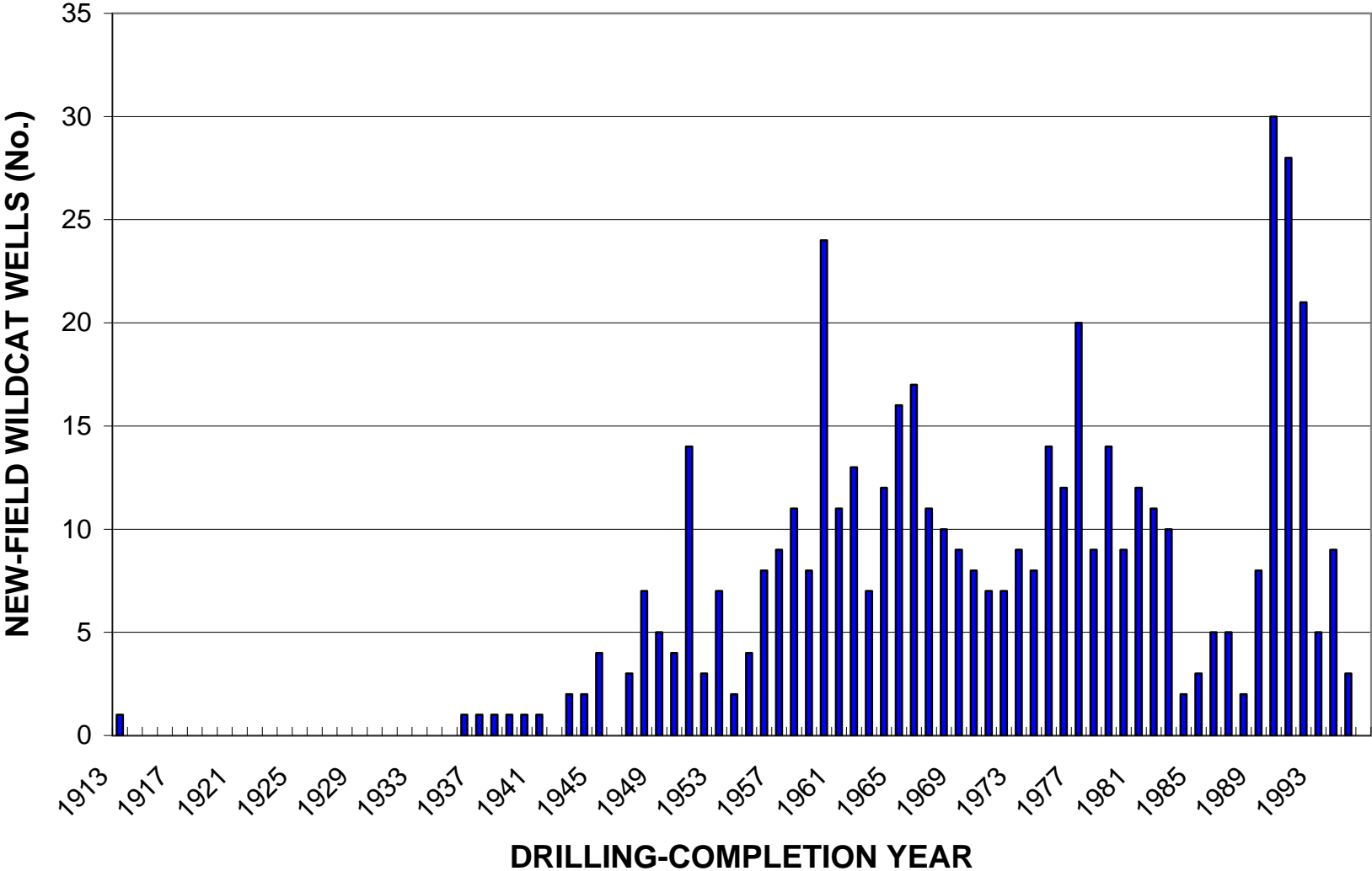
Sub-Domanik Devonian Clastics, Assessment Unit 10150103



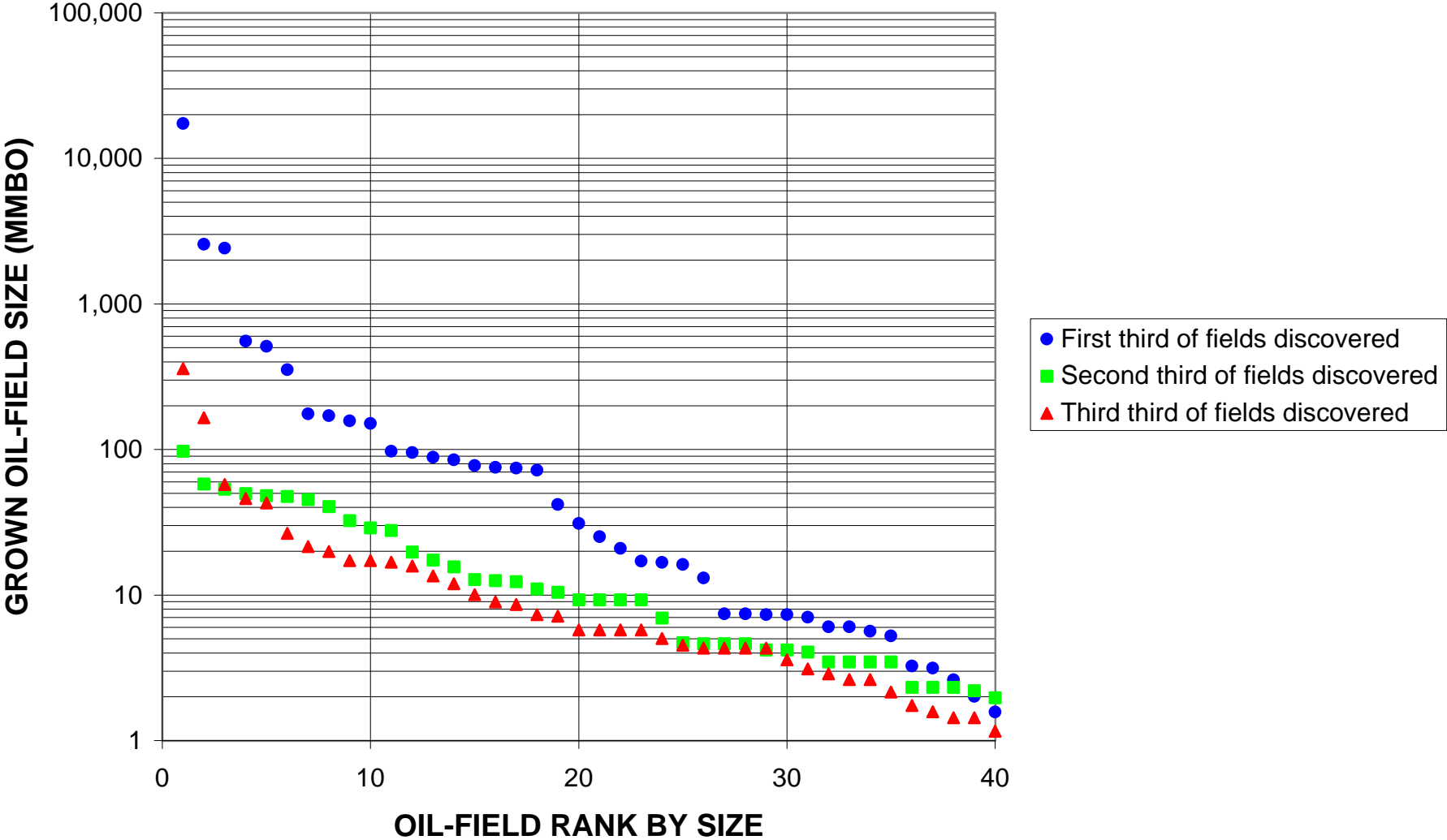
Sub-Domanik Devonian Clastics, Assessment Unit 10150103



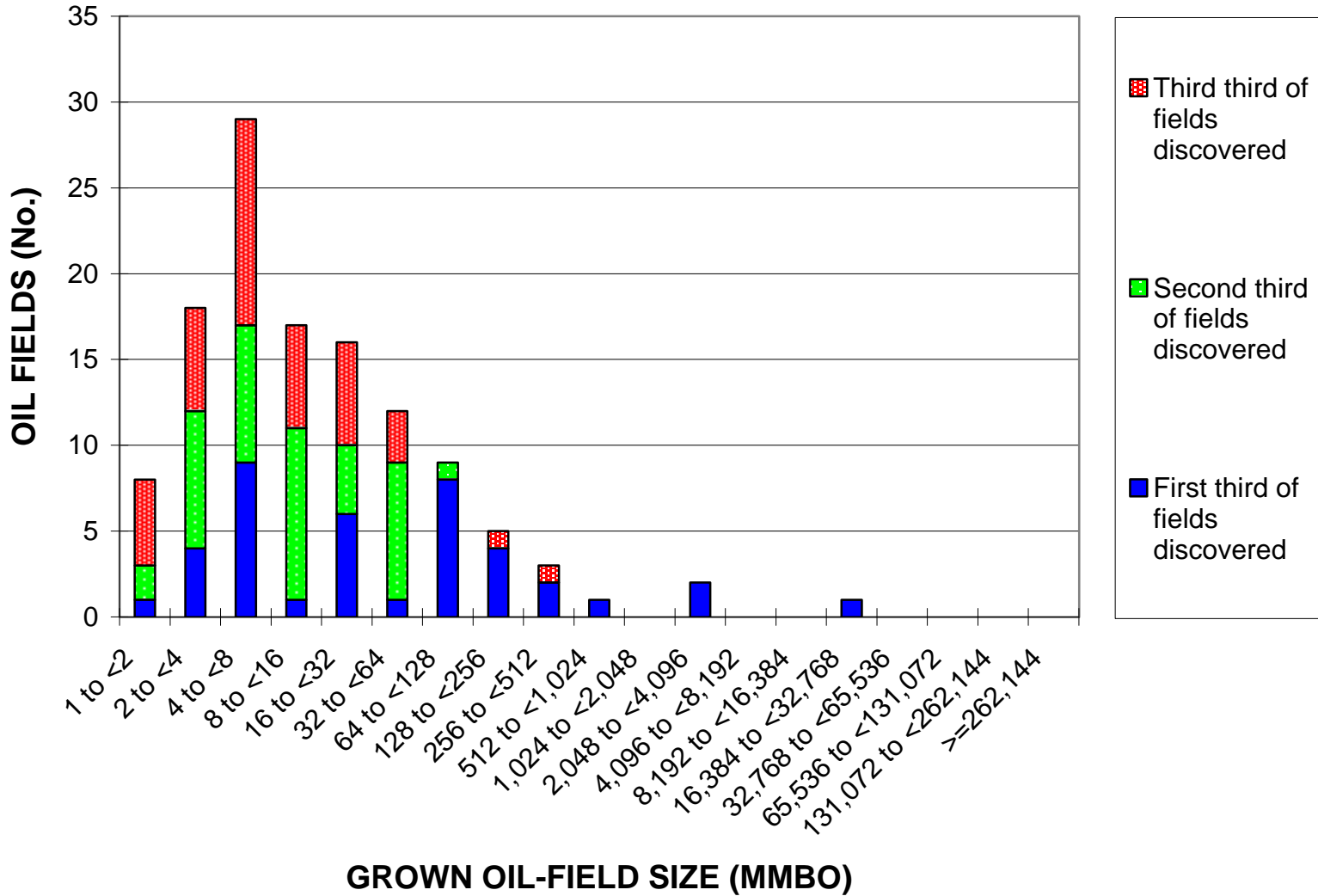
Sub-Domanik Devonian Clastics, Assessment Unit 10150103



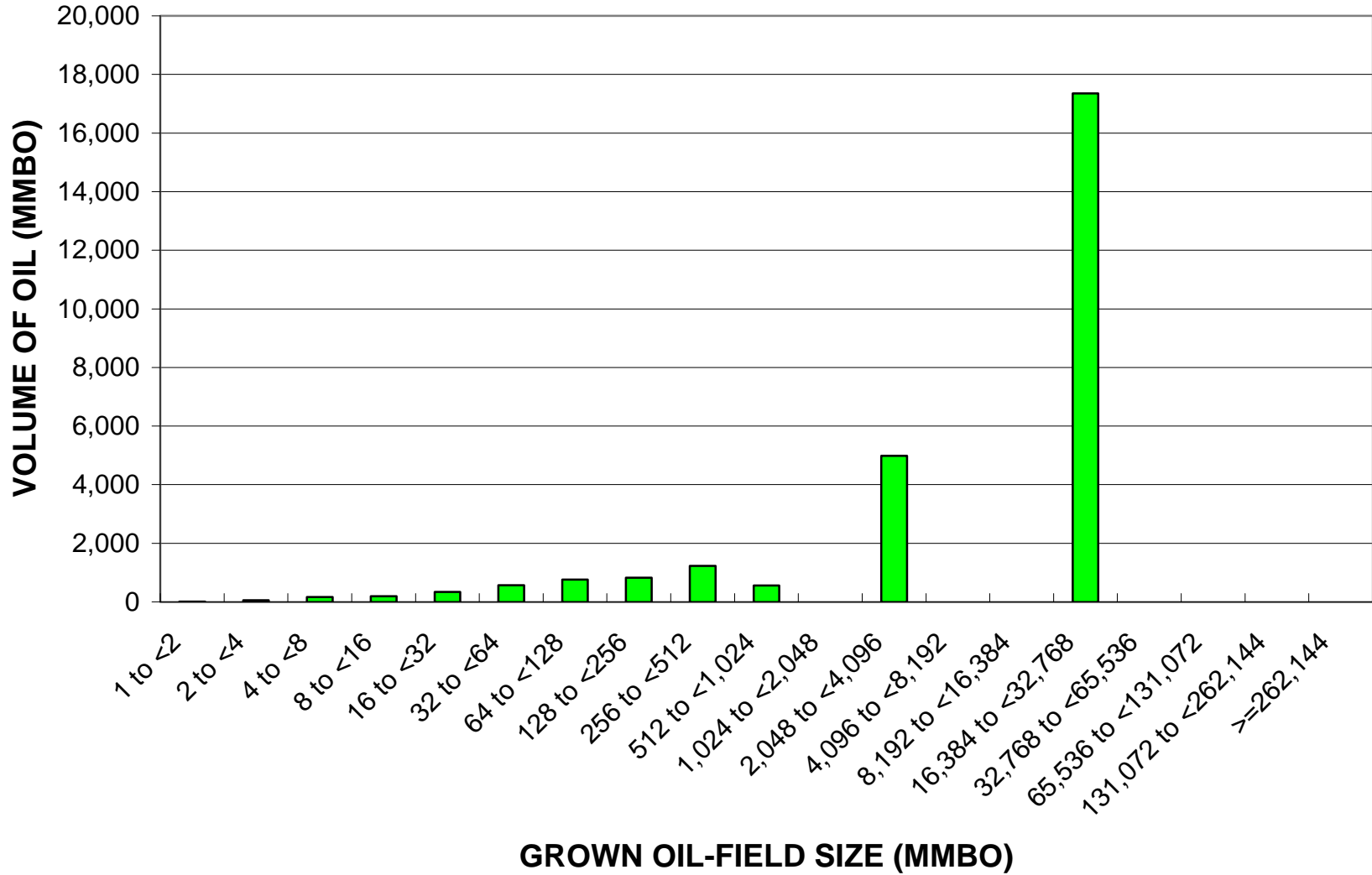
Sub-Domanik Devonian Clastics, Assessment Unit 10150103



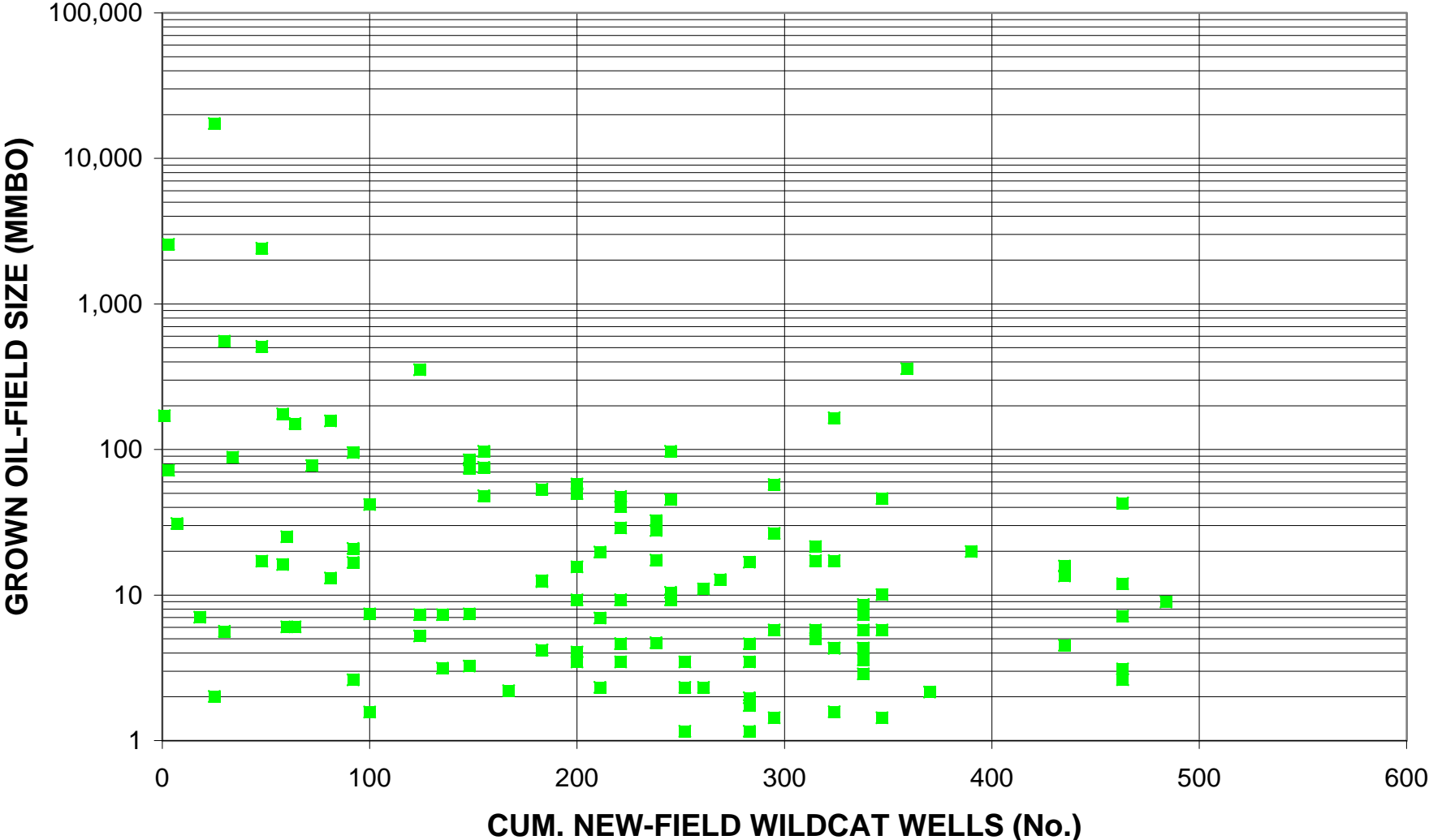
Sub-Domanik Devonian Clastics, Assessment Unit 10150103



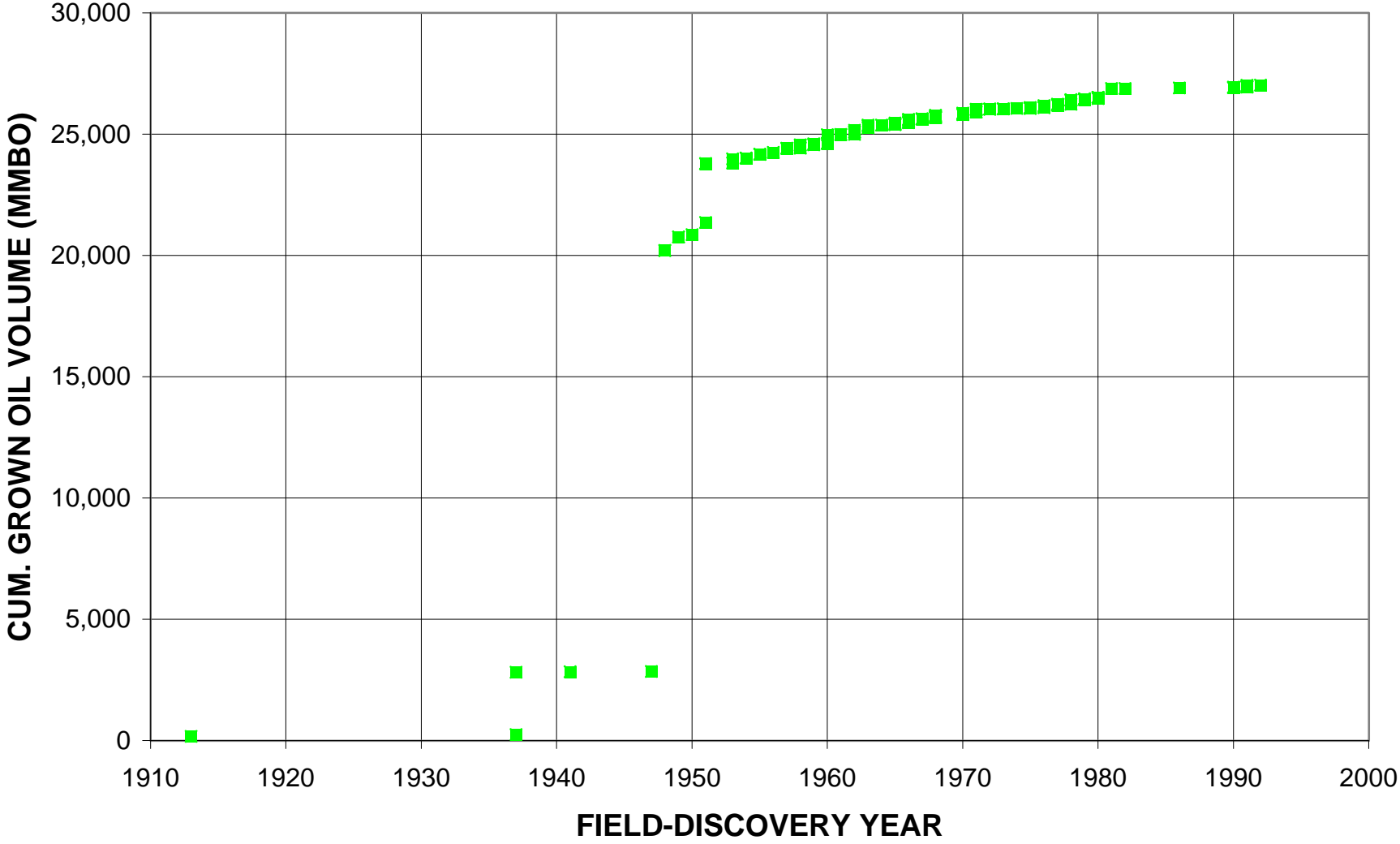
Sub-Domanik Devonian Clastics, Assessment Unit 10150103



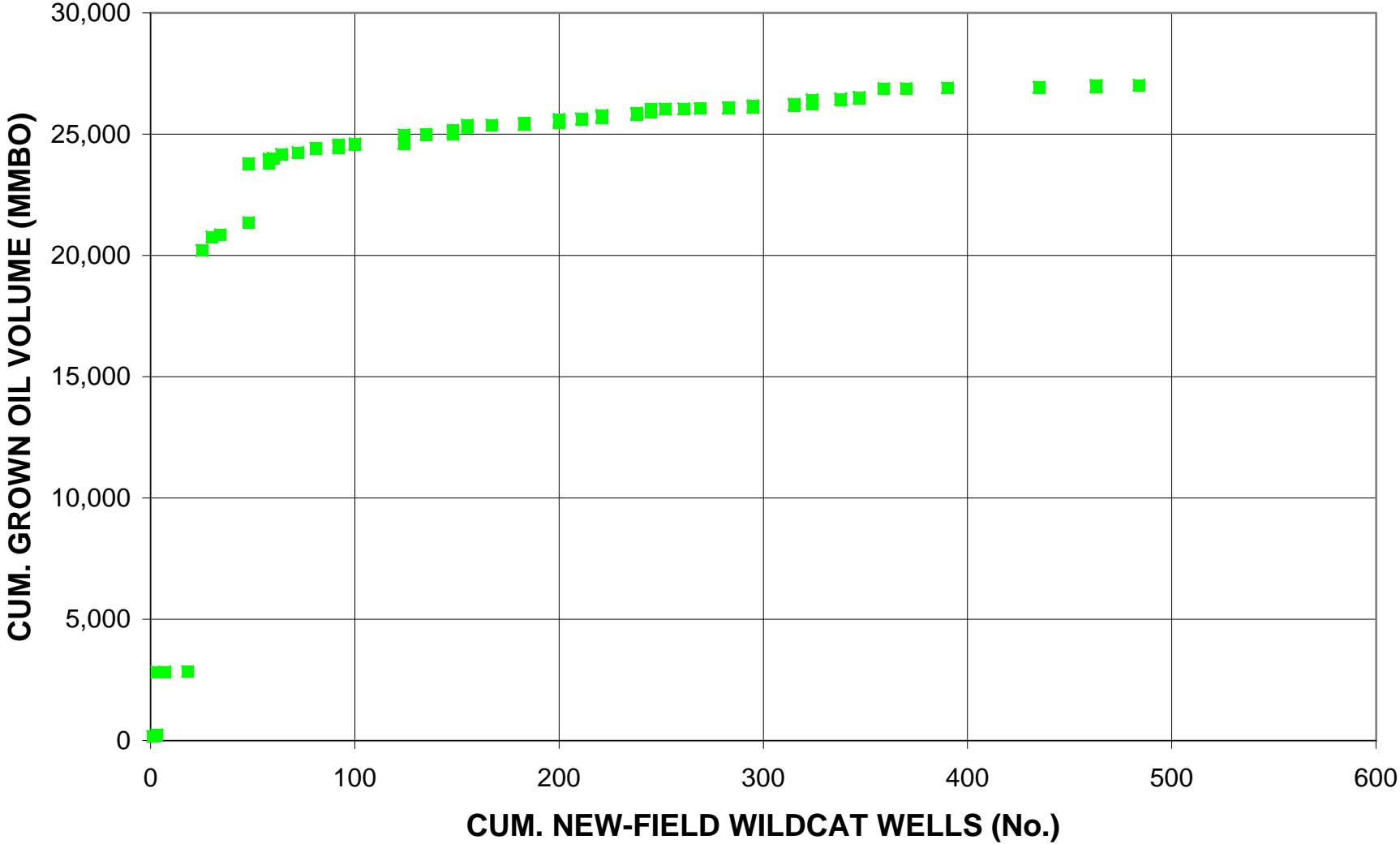
Sub-Domanik Devonian Clastics, Assessment Unit 10150103



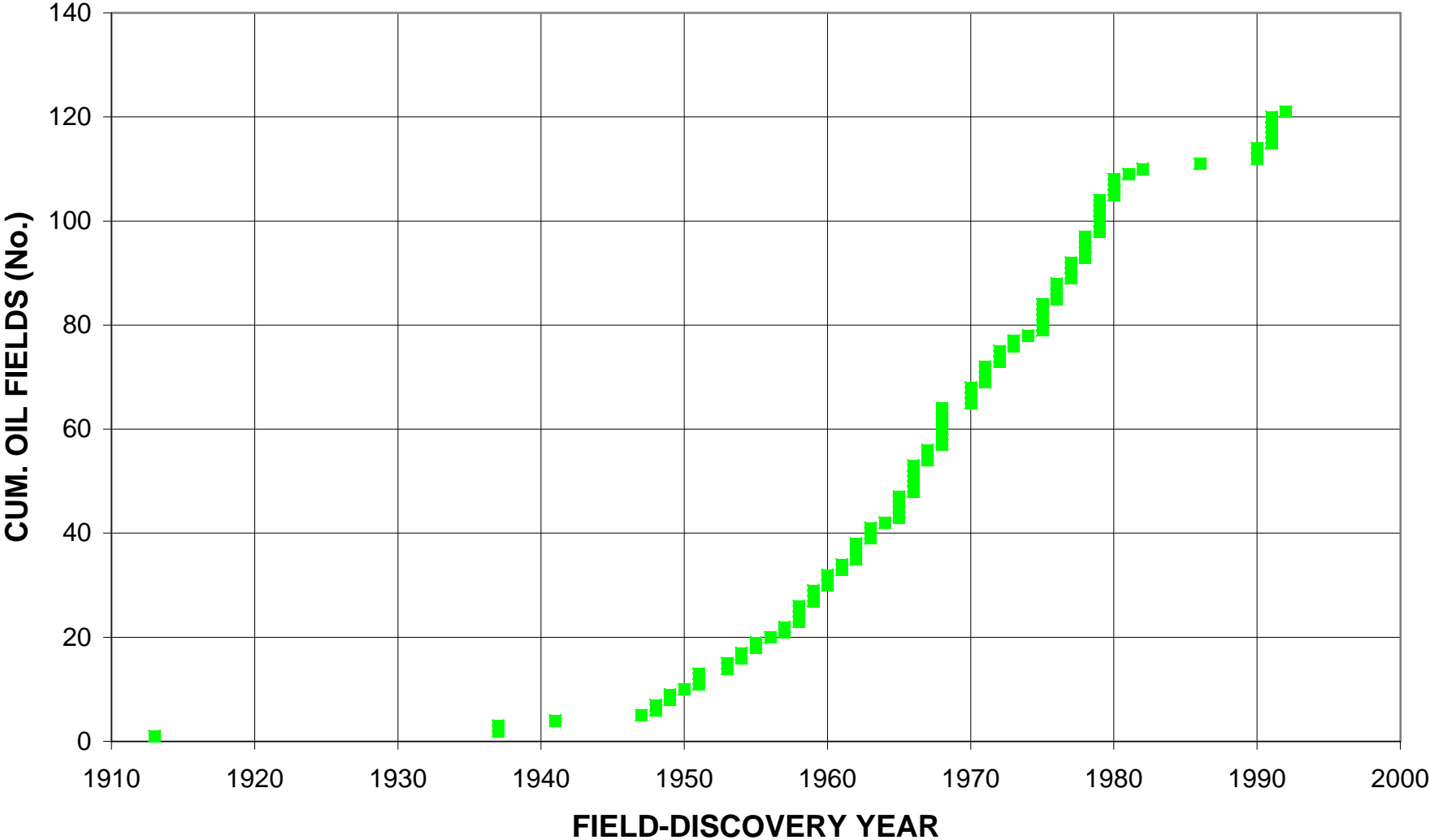
Sub-Domanik Devonian Clastics, Assessment Unit 10150103



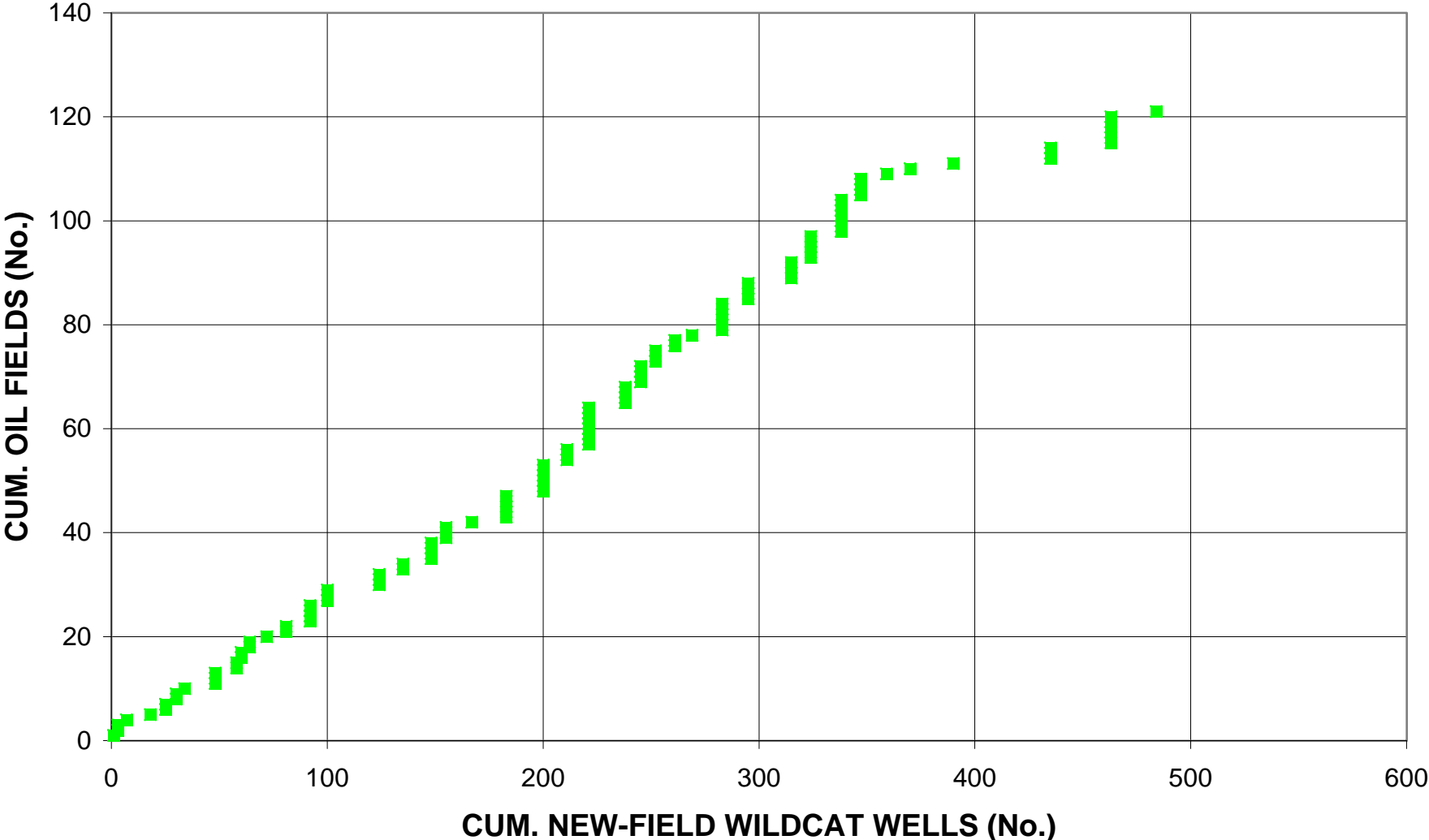
Sub-Domanik Devonian Clastics, Assessment Unit 10150103



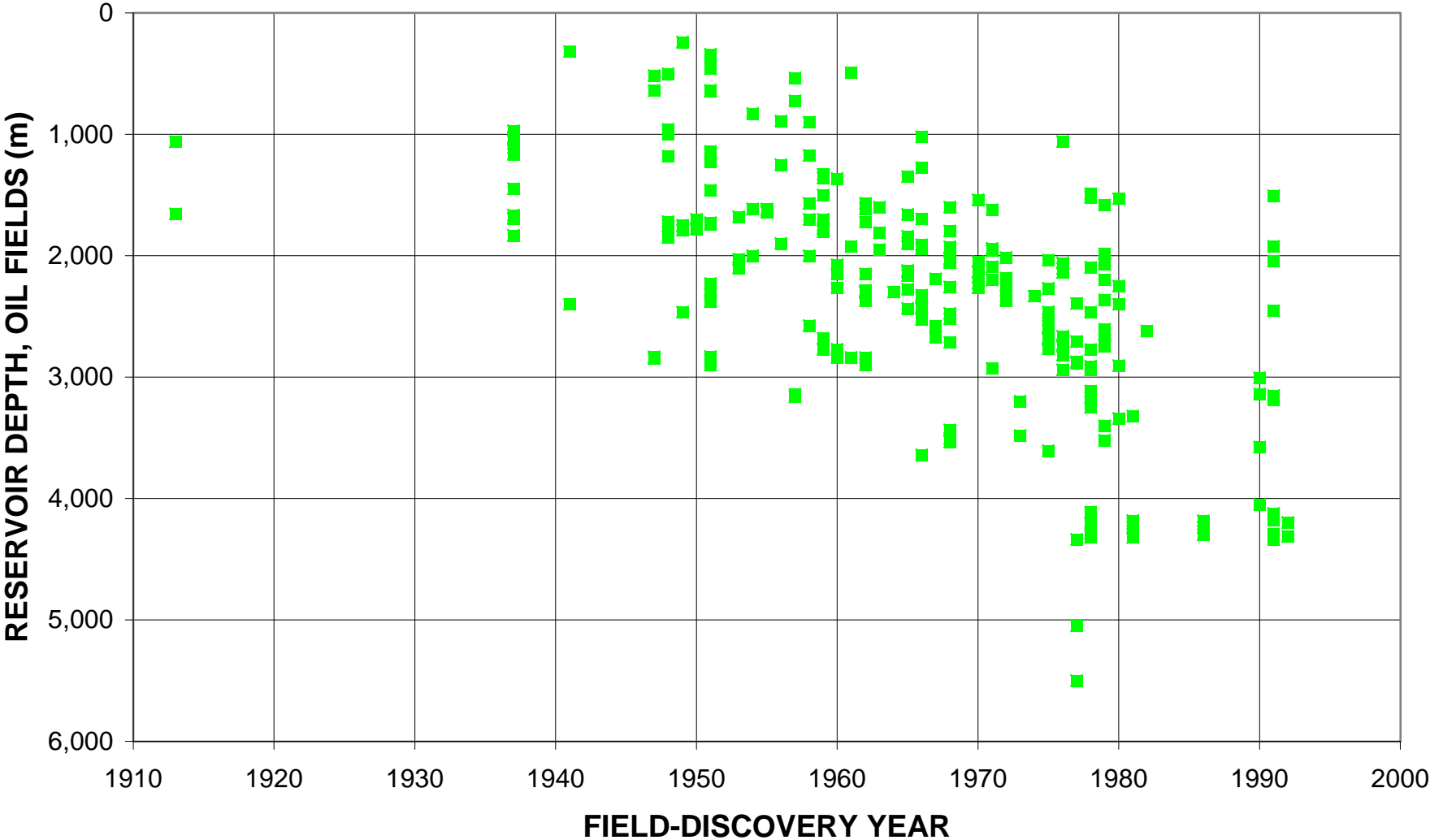
Sub-Domanik Devonian Clastics, Assessment Unit 10150103



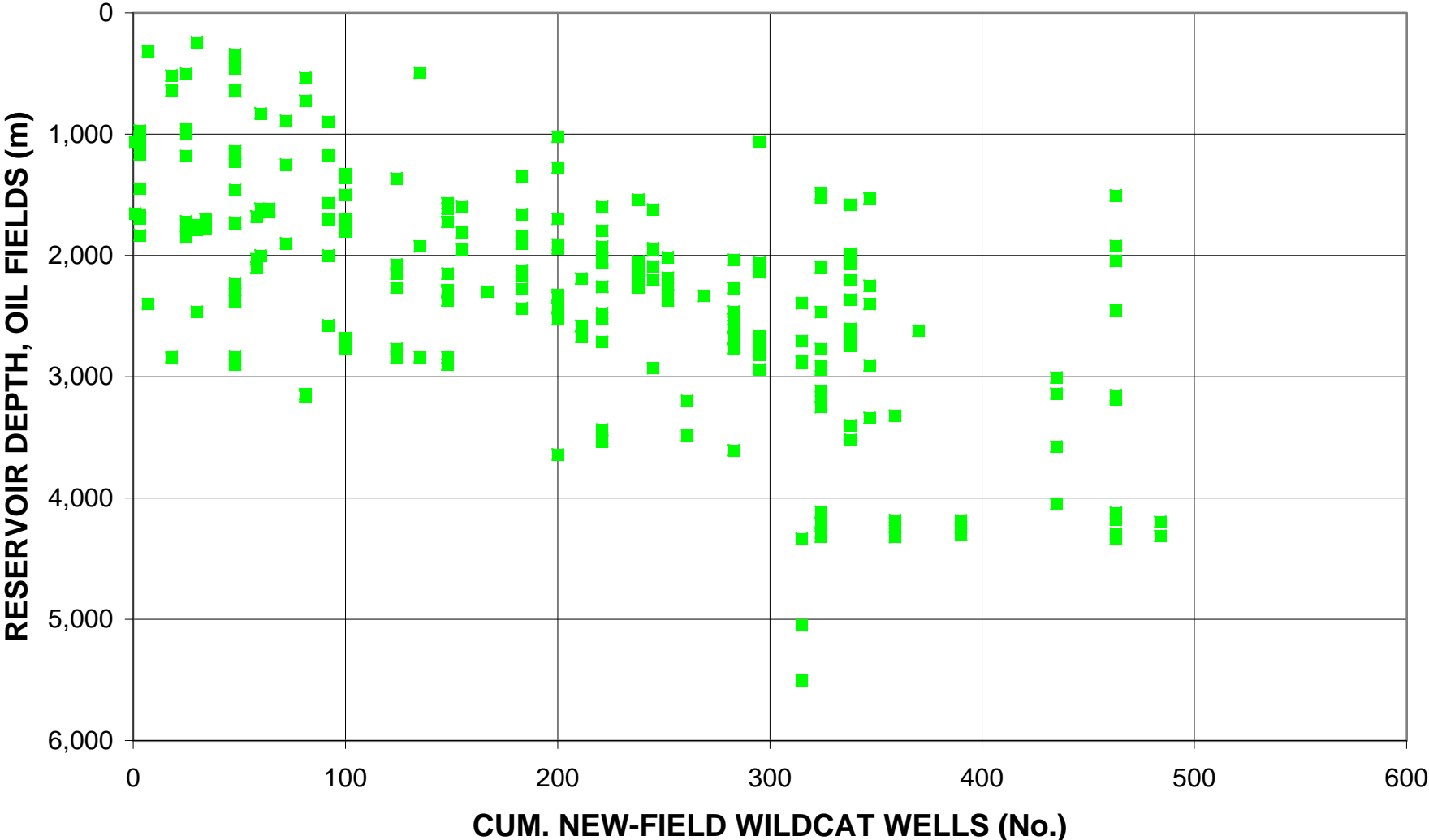
Sub-Domanik Devonian Clastics, Assessment Unit 10150103



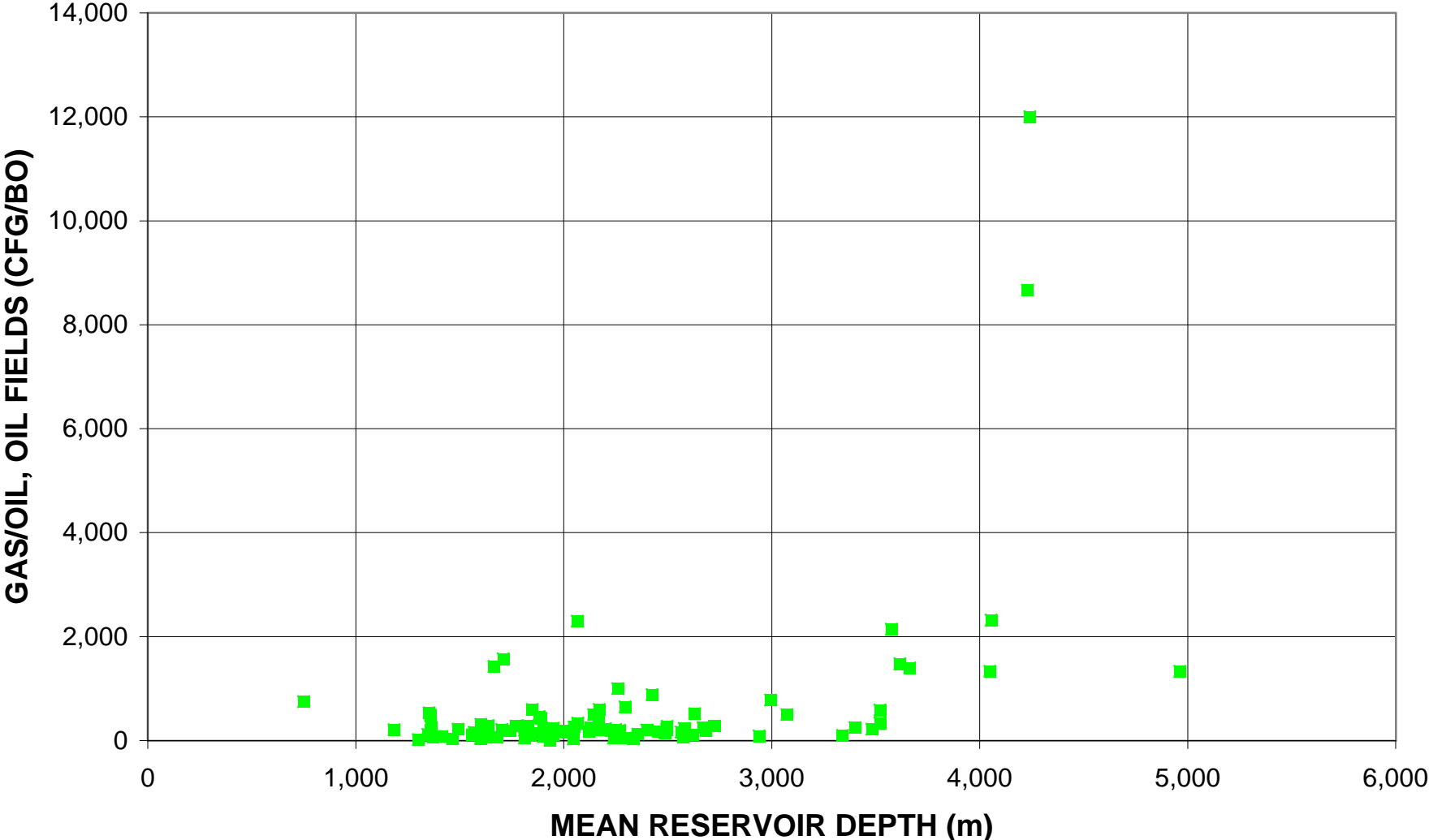
Sub-Domanik Devonian Clastics, Assessment Unit 10150103



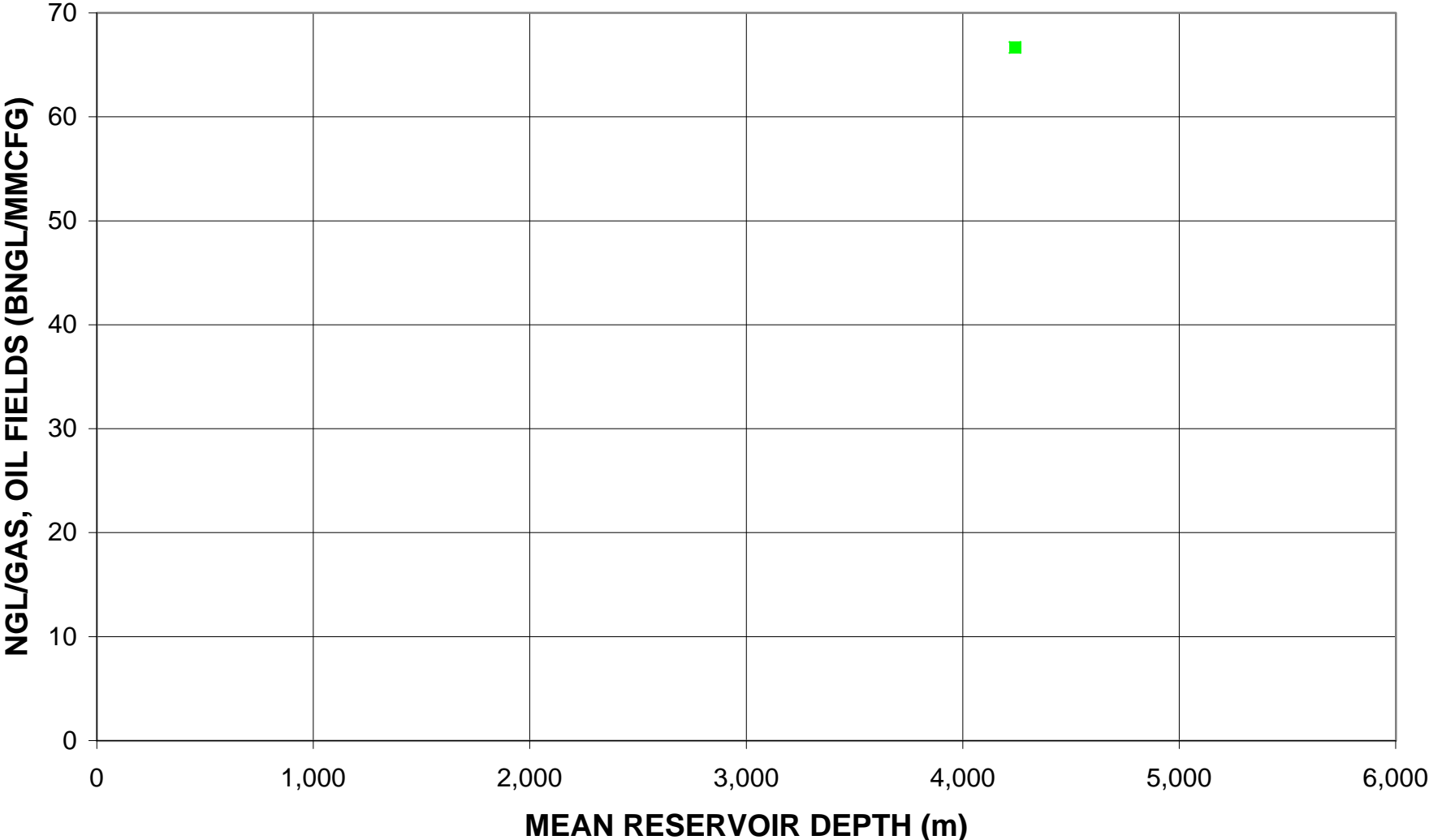
Sub-Domanik Devonian Clastics, Assessment Unit 10150103



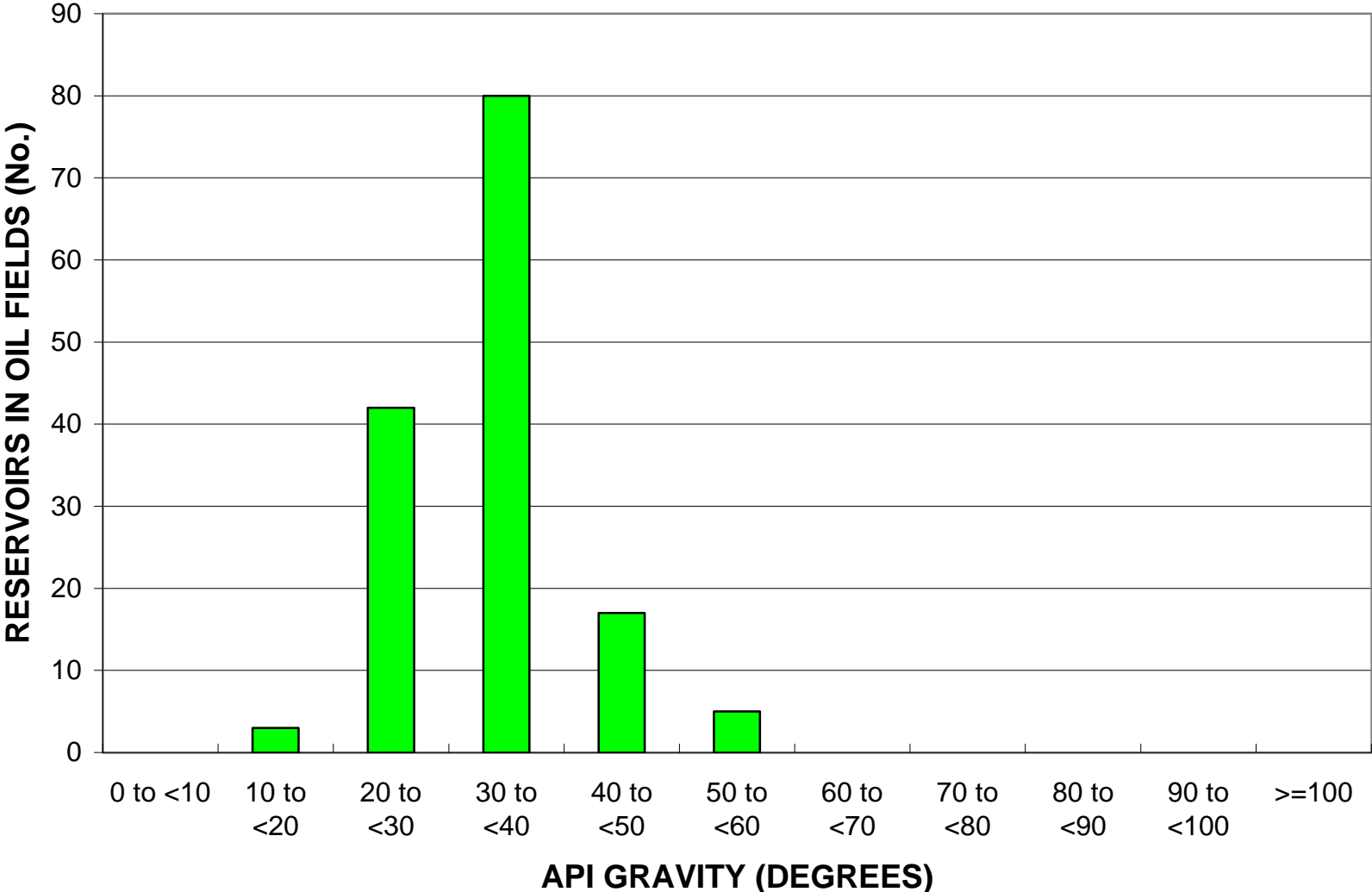
Sub-Domanik Devonian Clastics, Assessment Unit 10150103



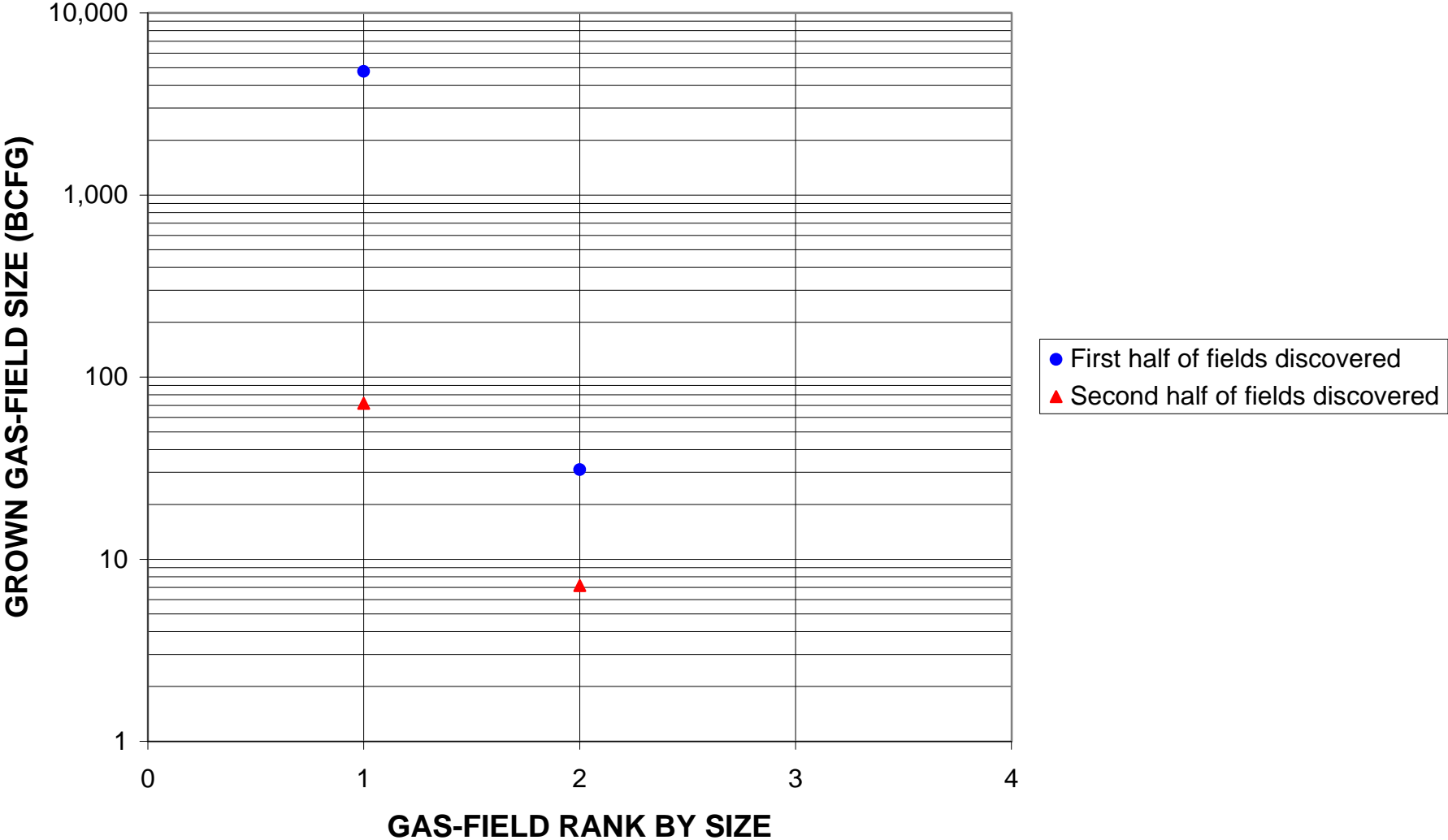
Sub-Domanik Devonian Clastics, Assessment Unit 10150103



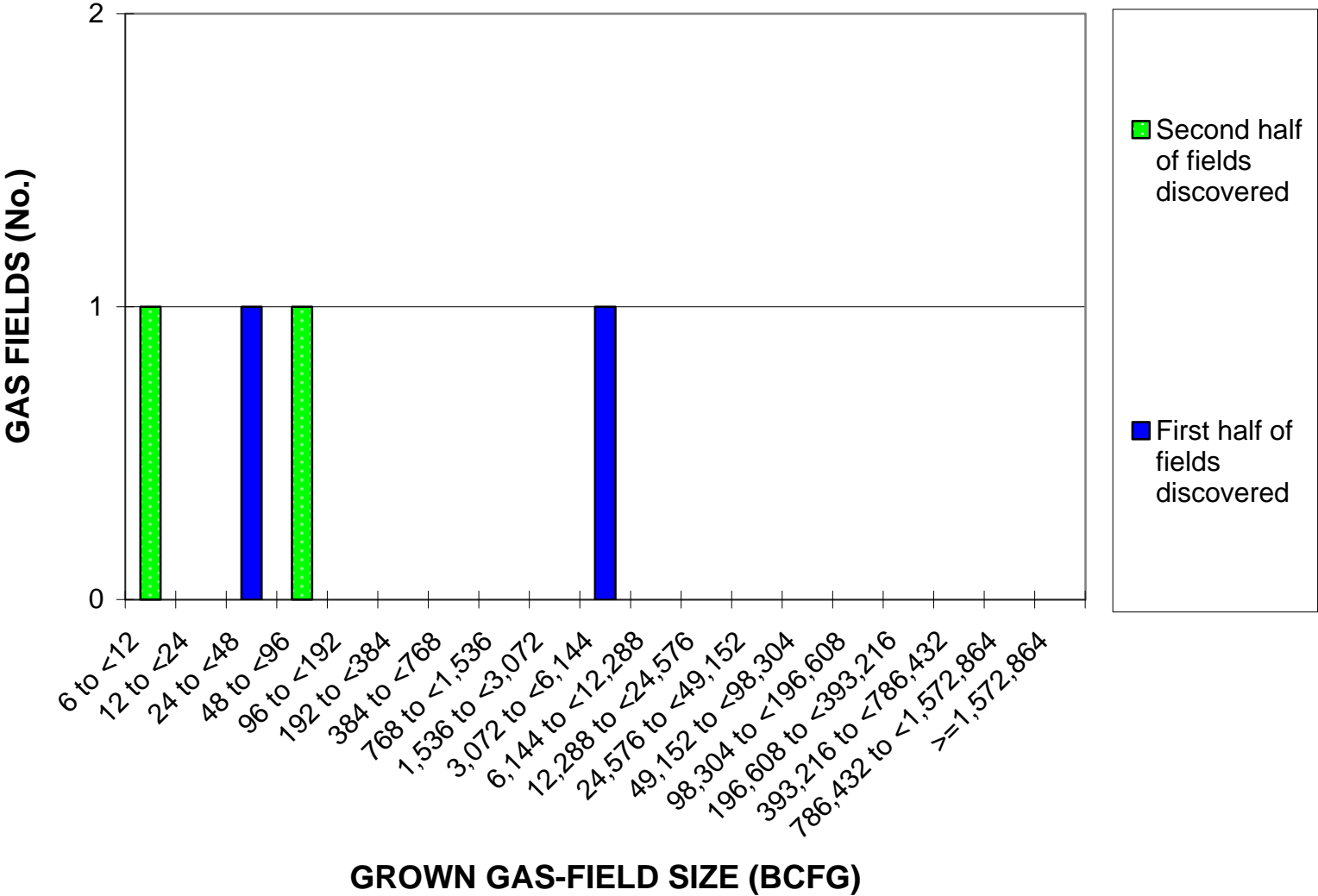
Sub-Domanik Devonian Clastics, Assessment Unit 10150103



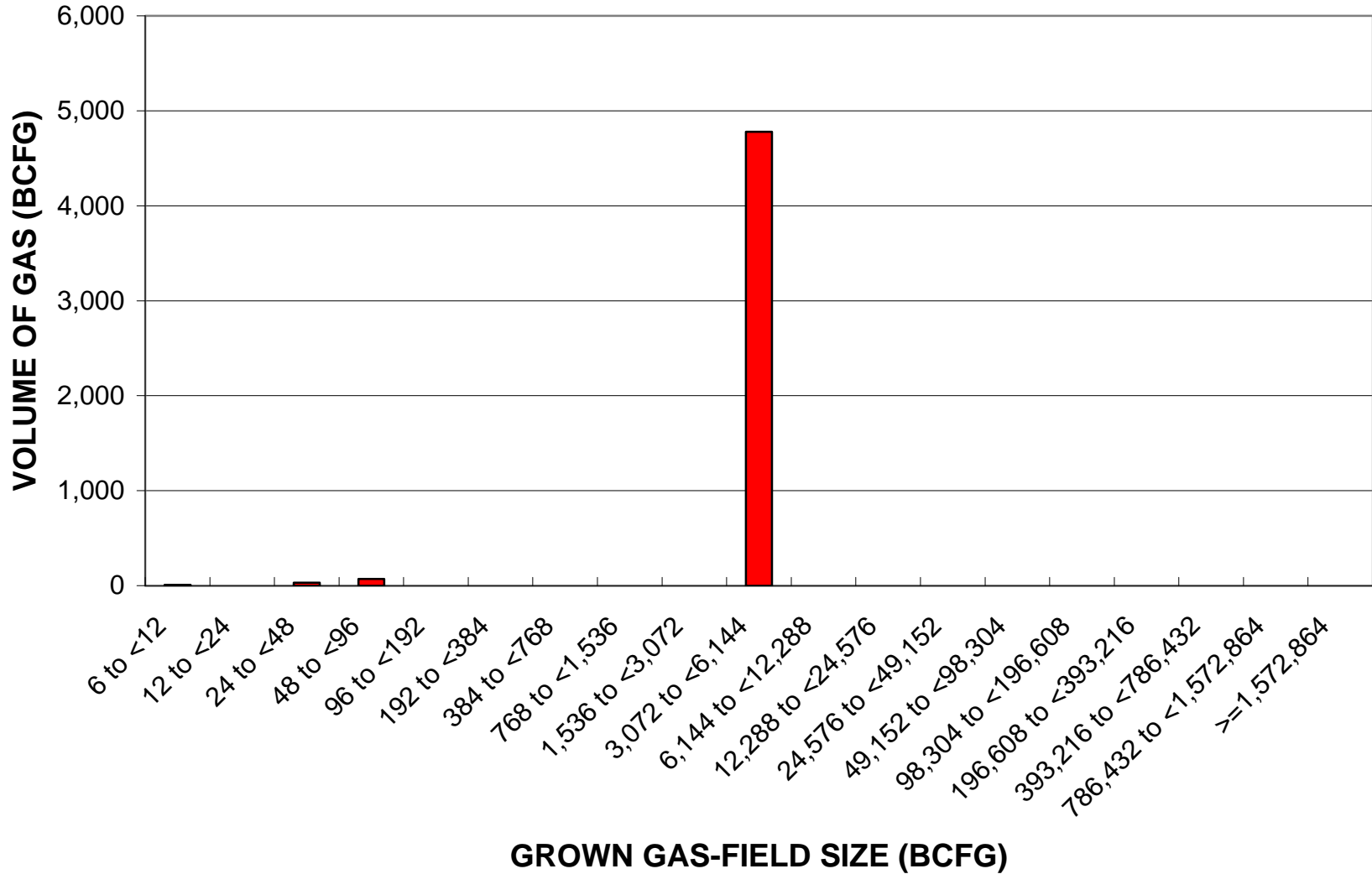
Sub-Domanik Devonian Clastics, Assessment Unit 10150103



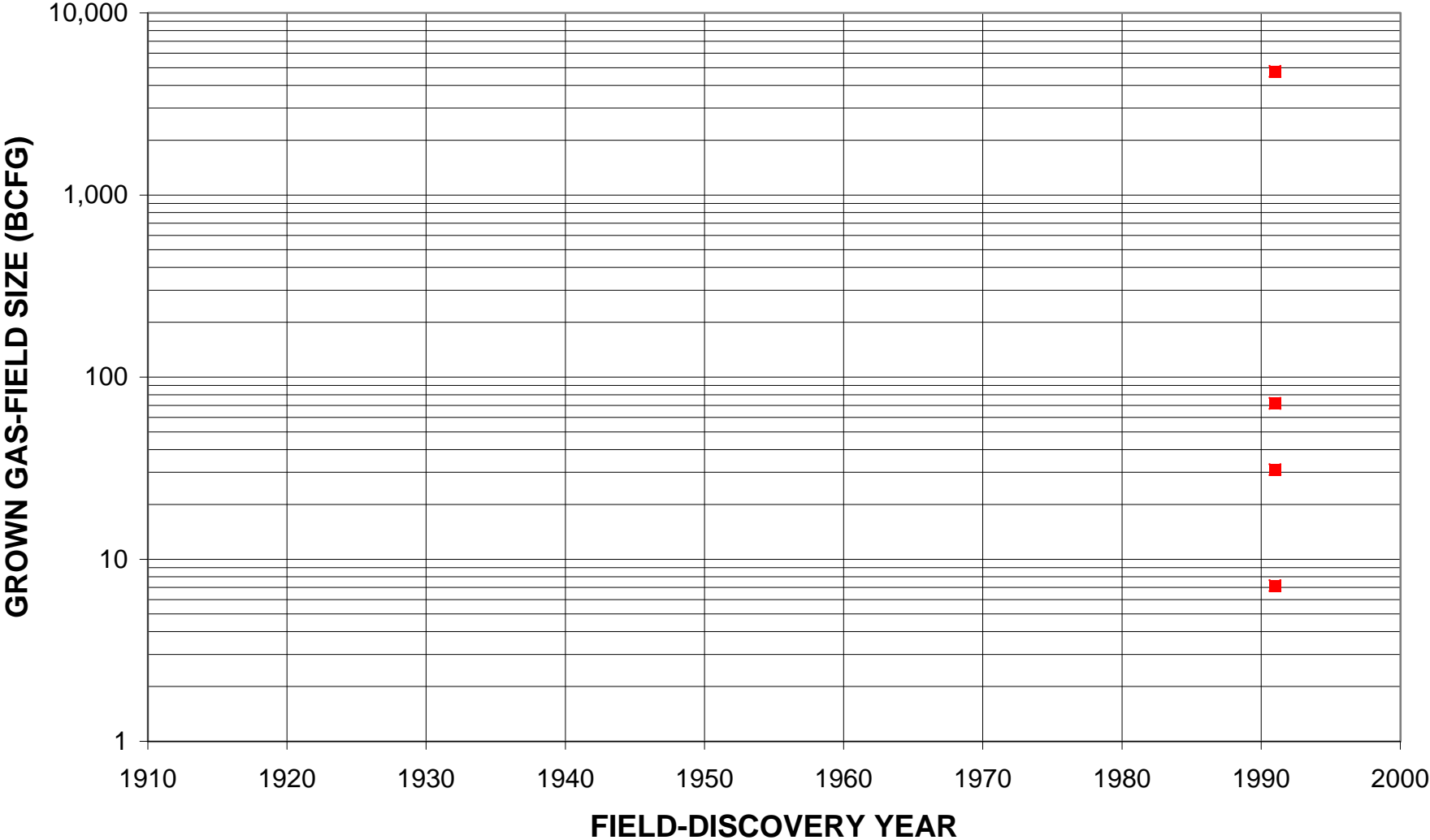
Sub-Domanik Devonian Clastics, Assessment Unit 10150103



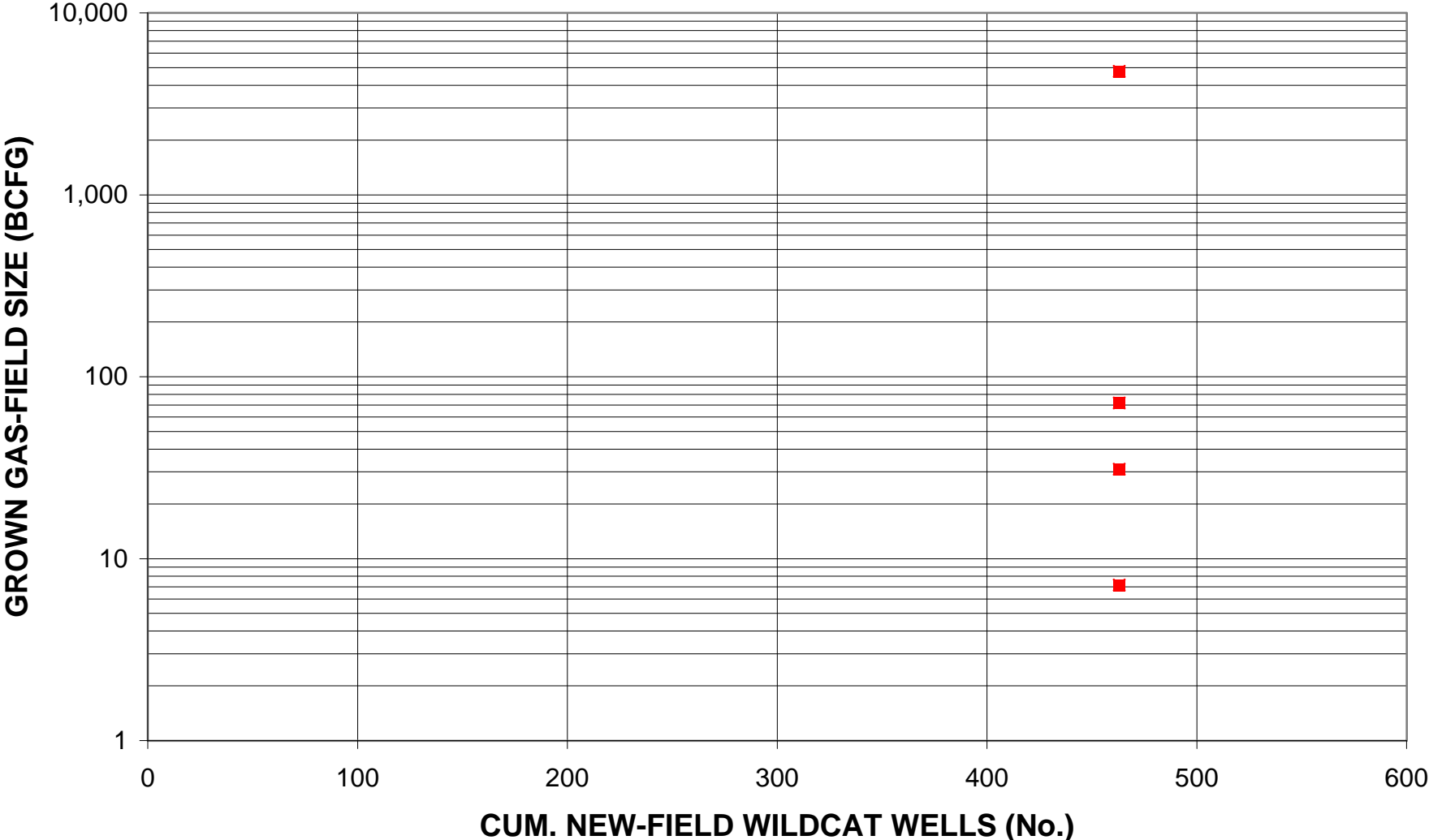
Sub-Domanik Devonian Clastics, Assessment Unit 10150103



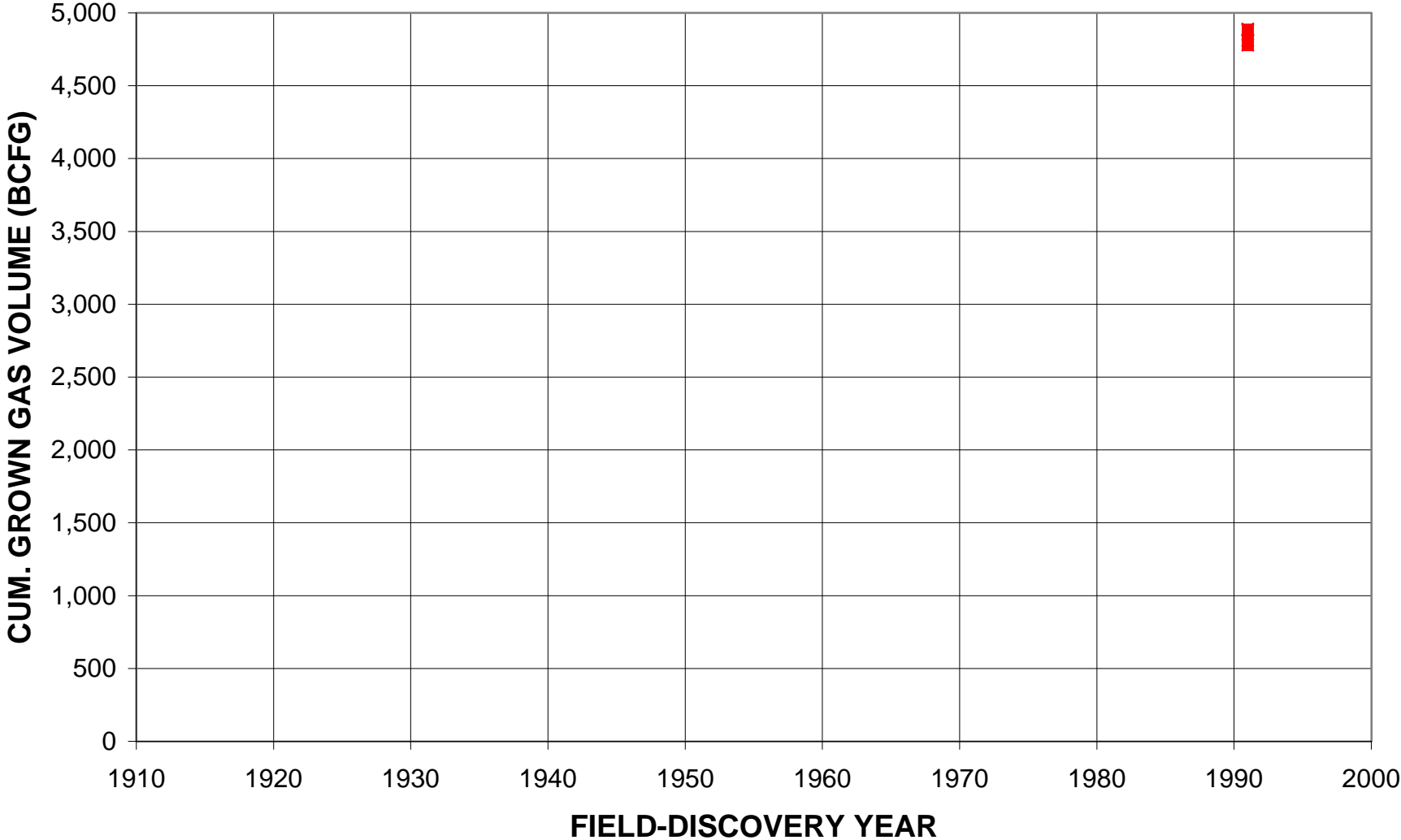
Sub-Domanik Devonian Clastics, Assessment Unit 10150103



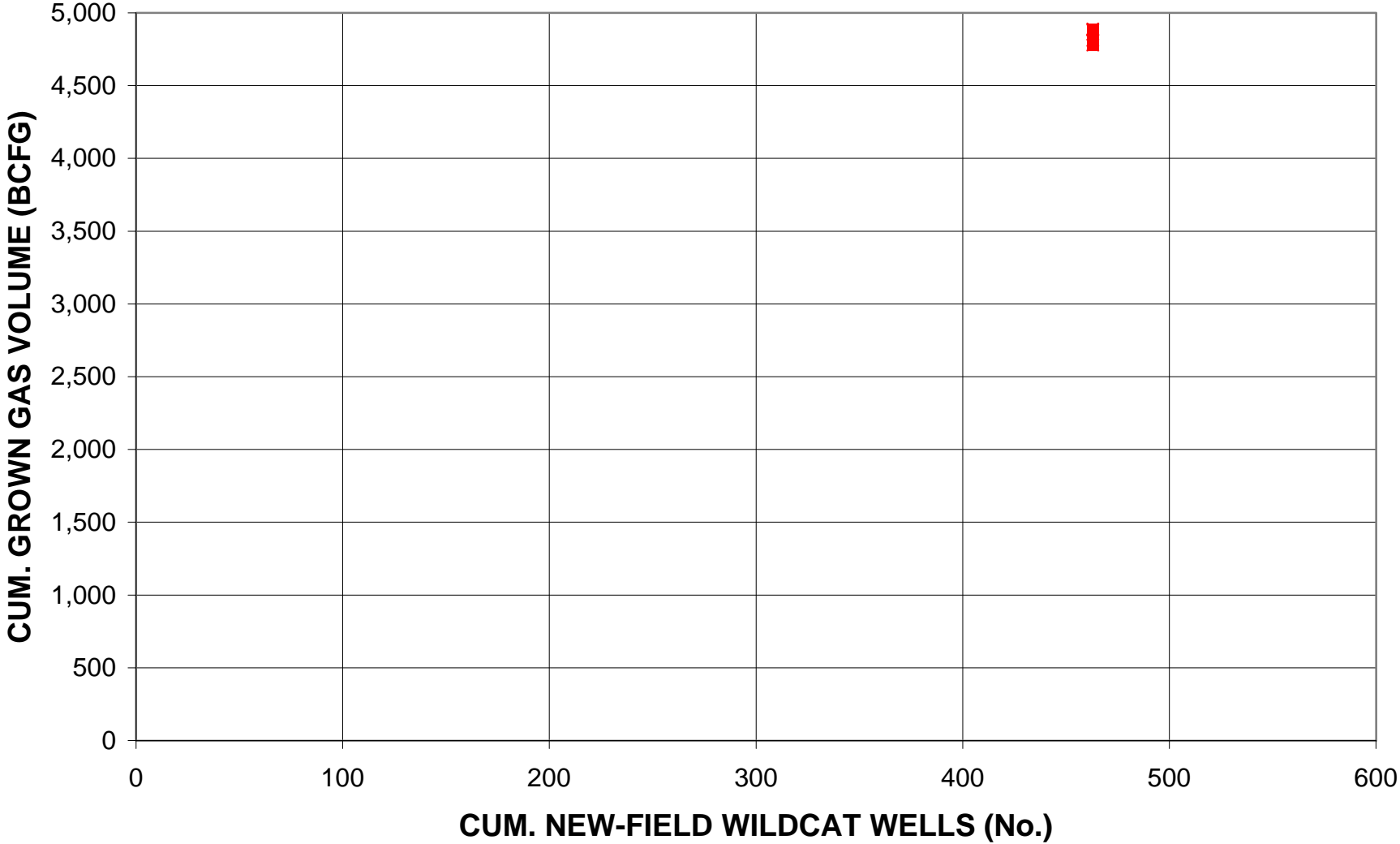
Sub-Domanik Devonian Clastics, Assessment Unit 10150103



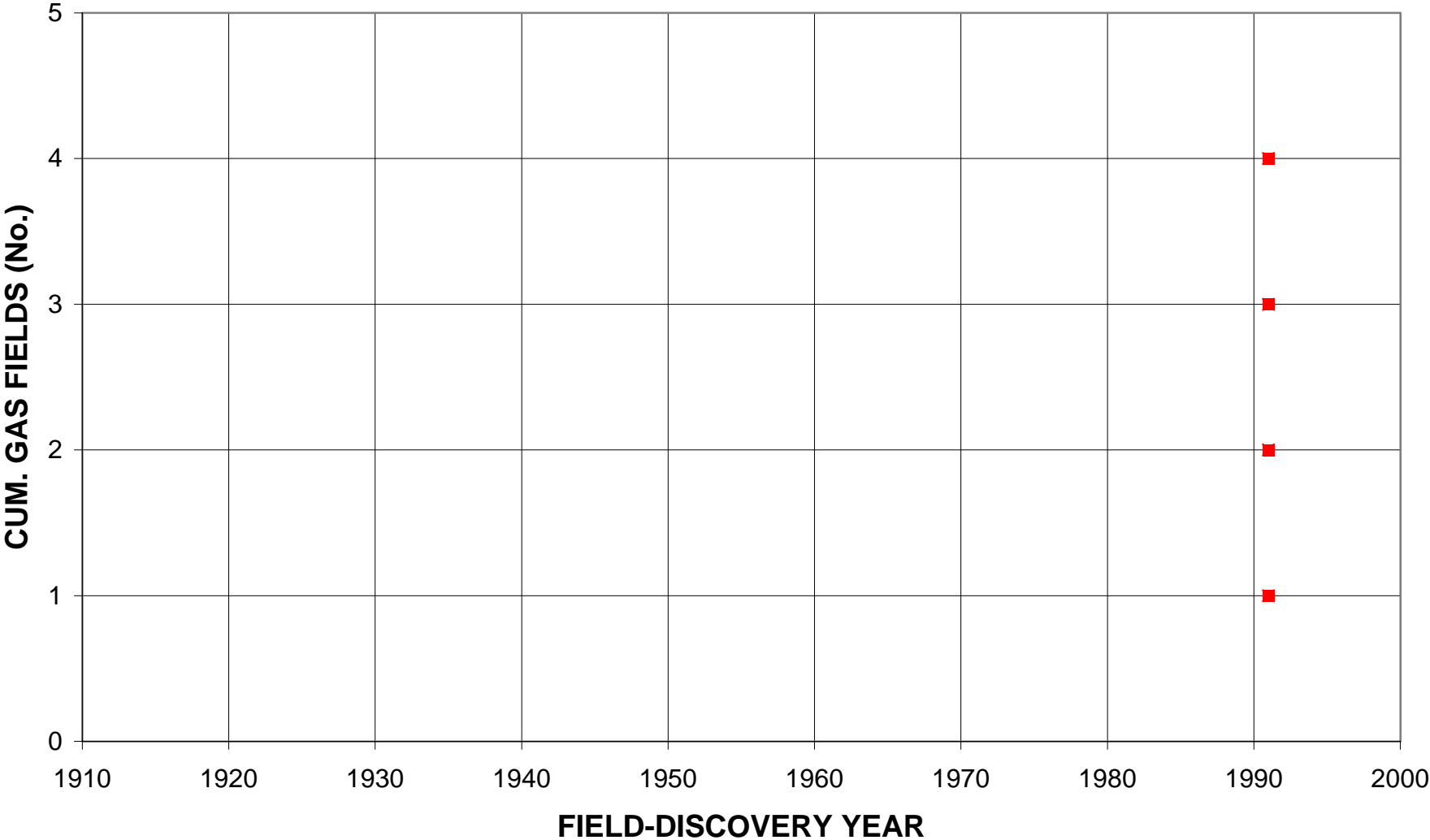
Sub-Domanik Devonian Clastics, Assessment Unit 10150103



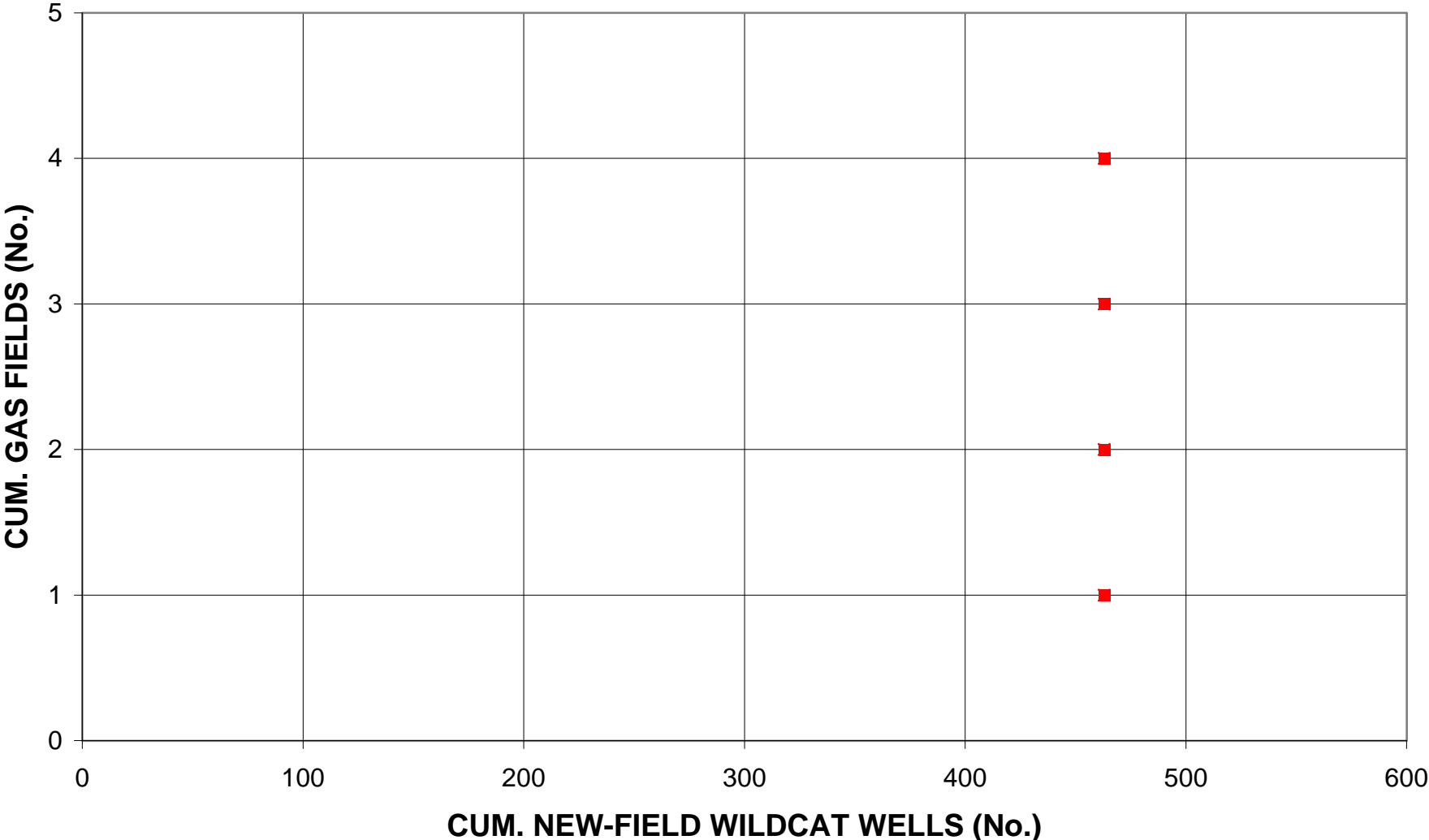
Sub-Domanik Devonian Clastics, Assessment Unit 10150103



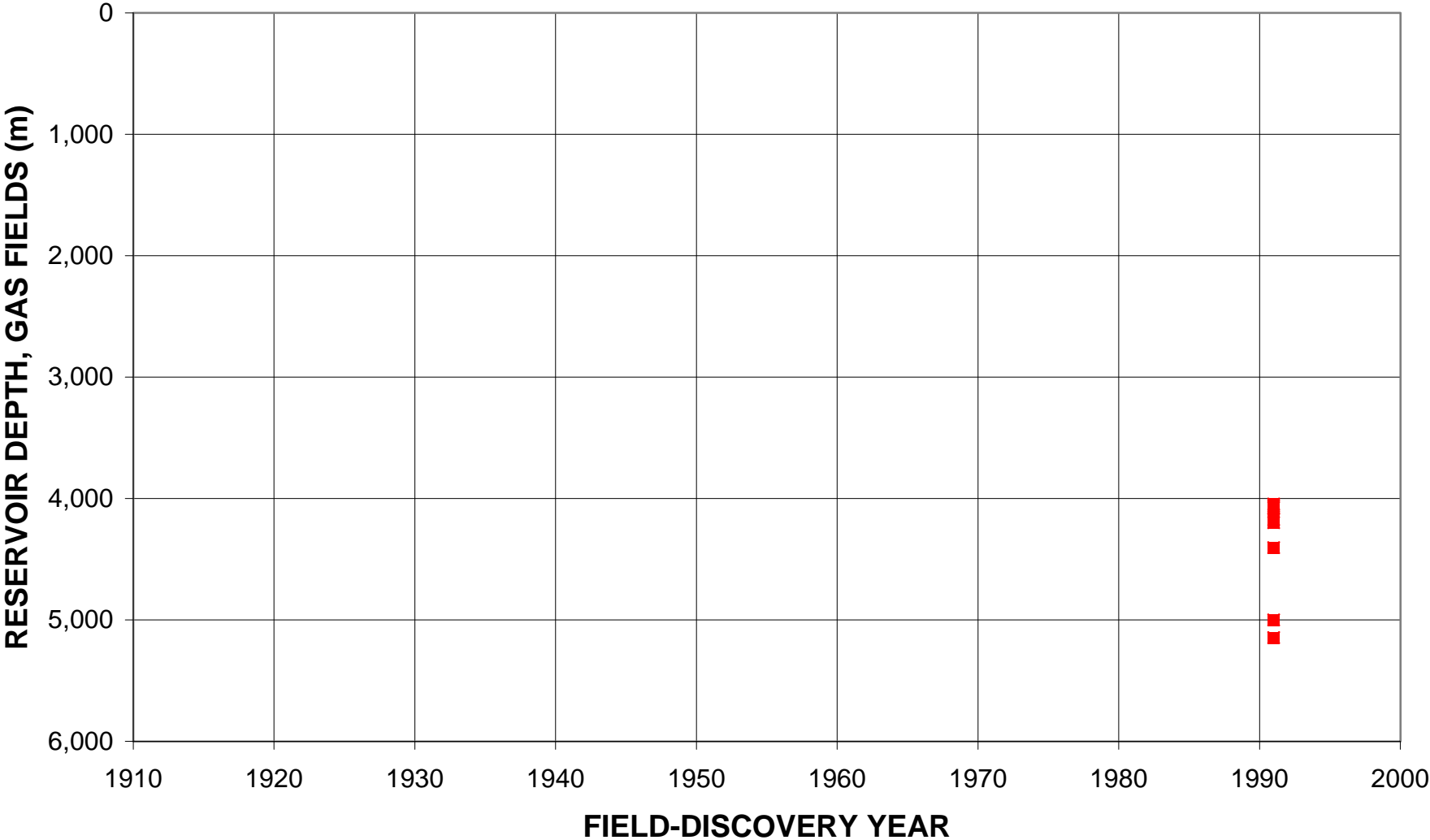
Sub-Domanik Devonian Clastics, Assessment Unit 10150103



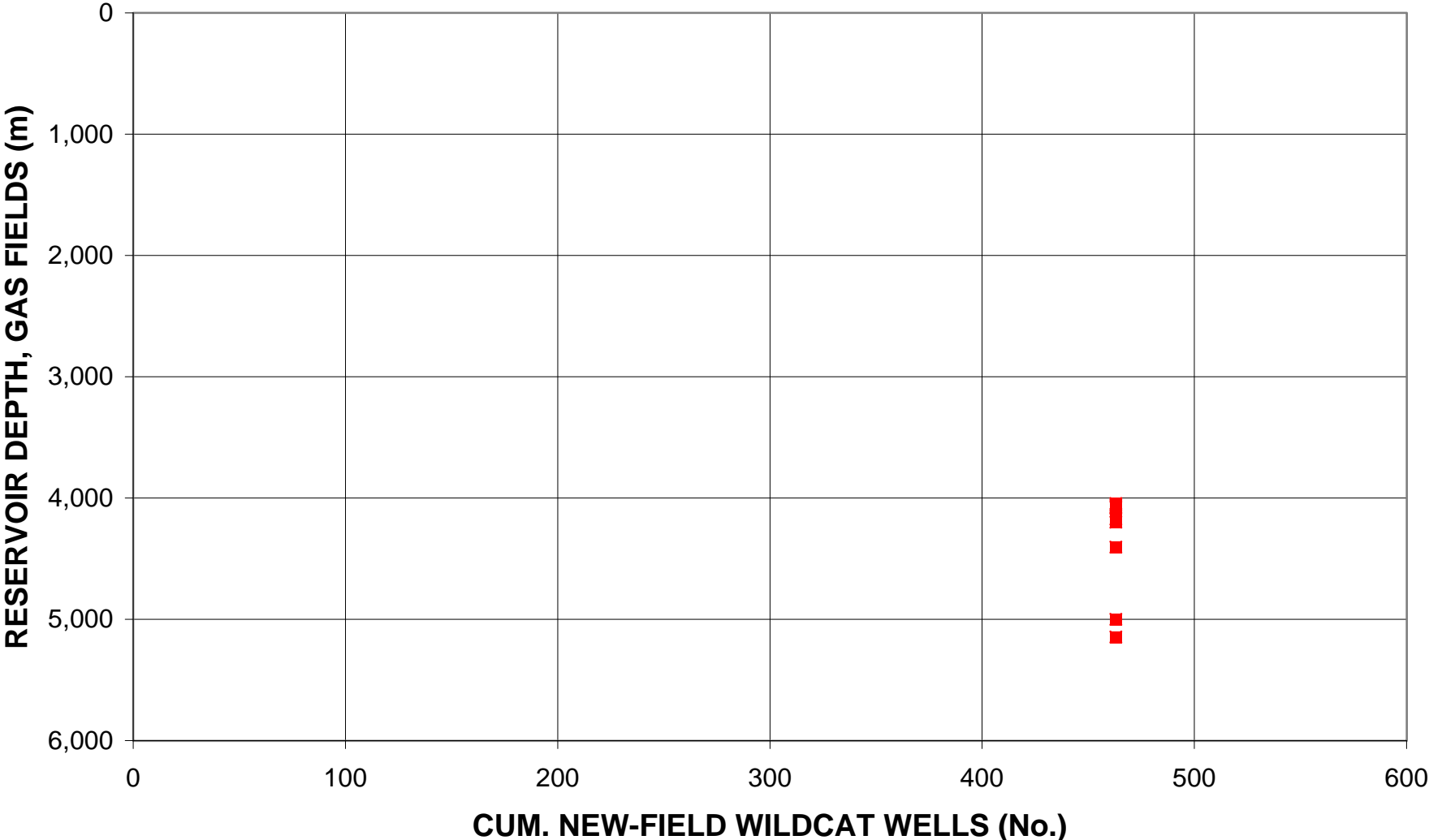
Sub-Domanik Devonian Clastics, Assessment Unit 10150103



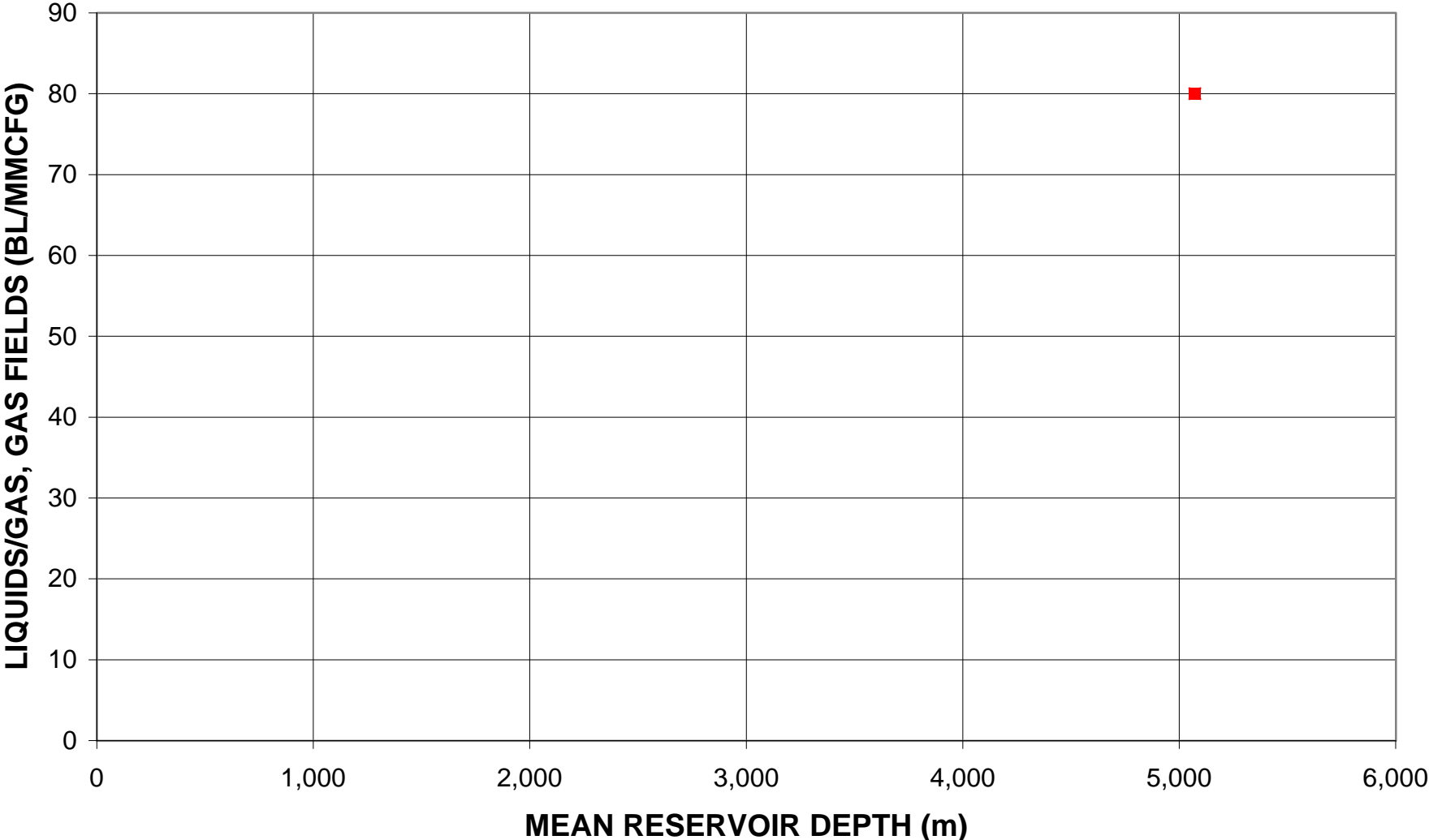
Sub-Domanik Devonian Clastics, Assessment Unit 10150103



Sub-Domanik Devonian Clastics, Assessment Unit 10150103



Sub-Domanik Devonian Clastics, Assessment Unit 10150103



**Sub-Domanik Devonian Clastics, Assessment Unit 10150103
Volumes of Discovered Petroleum**

[MMBO, million barrels of oil. BCFG, billion cubic feet of gas. MMBNGL, million barrels of natural gas liquids. Fields containing less than 1 MMBO in oil fields or 6 BCFG in gas fields were not considered in the assessment. Fields were classified as oil or gas by the USGS. Fields without reported discovery dates were not included. NA means not applicable and is shown for volumes where only one field is present. Calculated values may not be equal to the sums of the component values because numbers have been independently rounded.]

Field Type	Known (Discovered) Volumes				Grown (Discovered) Volumes			
	Number of Fields	Oil (MMBO)	Gas (BCFG)	NGL (MMBNGL)	Number of Fields	Oil (MMBO)	Gas (BCFG)	NGL (MMBNGL)
Oil Fields	121	26,430	7,320	8	121	27,019	7,930	16
Gas Fields	3	0	2,043	160	4	0	4,889	382
Fields <1 MMBOE	33	2	3	0	32	2	0	0
All Fields	157	26,432	9,366	168	157	27,021	12,819	398

**Sub-Domanik Devonian Clastics, Assessment Unit 10150103
Discovery-History Sequence**

[MMBO, million barrels of oil. BCFG, billion cubic feet of gas. Fields containing less than 1 MMBO in oil fields or 6 BCFG in gas fields were not considered in the assessment. Fields were classified as oil or gas by the USGS. The first half or third shows year of first field discovery as well as end of period. NA means not applicable and is shown where fewer than four fields are present.]

Field Type	Discovery-History Sequence - Known (Discovered) Volumes					
		Year (End of Period)	Number of Fields	Total Volume	Mean Size	Median Size
Oil Fields	<u>Known Sizes (MMBO)</u>					
	First third	1913-1963	40	25,149	629	28
	Second third	1975	41	653	16	8
	Third third	1992	40	628	16	4
	All Oil Fields		121	26,430	218	7
Gas Fields	<u>Known Sizes (BCFG)</u>					
	First half	NA	NA	NA	NA	NA
	Second half	NA	NA	NA	NA	NA
	All Gas Fields		NA	NA	NA	NA

**Sub-Domanik Devonian Clastics, Assessment Unit 10150103
Discovery-History Sequence**

[MMBO, million barrels of oil. BCFG, billion cubic feet of gas. Fields containing less than 1 MMBO in oil fields or 6 BCFG in gas fields were not considered in the assessment. Fields were classified as oil or gas by the USGS. The first half or third shows year of first field discovery as well as end of period. NA means not applicable and is shown where fewer than four fields are present.]

Field Type	Discovery-History Sequence - Grown (Discovered) Volumes					
		Year (End of Period)	Number of Fields	Total Volume	Mean Size	Median Size
Oil Fields	<u>Grown Sizes (MMBO)</u>					
	First third	1913-1963	40	25,328	633	28
	Second third	1975	41	743	18	9
	Third third	1992	40	948	24	6
	All Oil Fields		121	27,019	223	9
Gas Fields	<u>Grown Sizes (BCFG)</u>					
	First half	1991-1991	2	4,810	2,405	2,405
	Second half	1991	2	79	39	39
	All Gas Fields		4	4,889	1,222	51