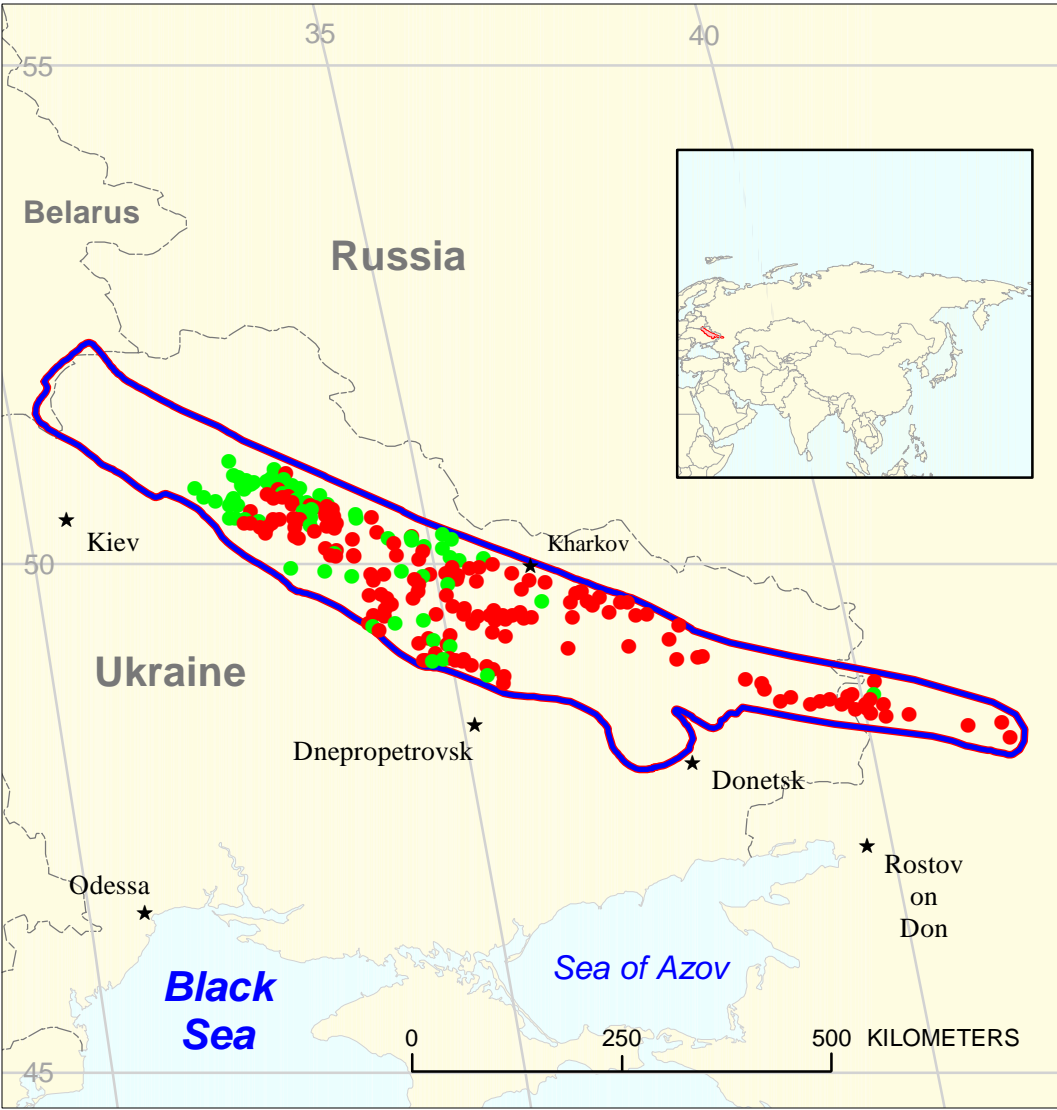




Dnieper-Donets Basin Geologic Province 1009



 Dnieper-Donets Paleozoic Total Petroleum System 100901
 Dnieper-Donets Basin Geologic Province 1009

-  Dnieper-Donets Paleozoic Total Petroleum System 100901
-  Dnieper-Donets Basin Geologic Province 1009

Dnieper-Donets Basin, Province 1009
Assessment Results Summary - Allocated Resources

[MMBO, million barrels of oil. BCFG, billion cubic feet of gas. MMBNGL, million barrels of natural gas liquids. MFS, minimum field size assessed (MMBO or BCFG). Prob., probability (including both geologic and accessibility probabilities) of at least one field equal to or greater than the MFS. Results shown are fully risked estimates. For gas fields, all liquids are included under the NGL (natural gas liquids) category. F95 represents a 95 percent chance of at least the amount tabulated. Other fractiles are defined similarly. Fractiles are additive under the assumption of perfect positive correlation. Shading indicates not applicable]

Code and Field Type	MFS	Prob. (0-1)	Undiscovered Resources											
			Oil (MMBO)				Gas (BCFG)				NGL (MMBNGL)			
			F95	F50	F5	Mean	F95	F50	F5	Mean	F95	F50	F5	Mean

1009 Total: Assessed onshore portions of Dnieper-Donets Basin Province

Oil Fields		1.00	86	1,019	2,353	1,098	158	1,970	4,954	2,195	9	115	311	132
Gas Fields							6,828	21,233	38,416	21,856	168	681	1,450	731
Total		1.00	86	1,019	2,353	1,098	6,986	23,203	43,370	24,051	177	796	1,760	862

1009 Total: Assessed offshore portions of Dnieper-Donets Basin Province

Oil Fields		0.00	0	0	0	0	0	0	0	0	0	0	0	0
Gas Fields							0	0	0	0	0	0	0	0
Total		0.00	0	0	0	0	0	0	0	0	0	0	0	0

1009 Grand Total: Assessed portions of Dnieper-Donets Basin Province

Oil Fields		1.00	86	1,019	2,353	1,098	158	1,970	4,954	2,195	9	115	311	132
Gas Fields							6,828	21,233	38,416	21,856	168	681	1,450	731
Total		1.00	86	1,019	2,353	1,098	6,986	23,203	43,370	24,051	177	796	1,760	862

Dnieper-Donets Basin, Province 1009
Assessment Results Summary - Allocated Resources

[MMBO, million barrels of oil. BCFG, billion cubic feet of gas. MMBNGL, million barrels of natural gas liquids. MFS, minimum field size assessed (MMBO or BCFG). Prob., probability (including both geologic and accessibility probabilities) of at least one field equal to or greater than the MFS. Results shown are fully risked estimates. For gas fields, all liquids are included under the NGL (natural gas liquids) category. F95 represents a 95 percent chance of at least the amount tabulated. Other fractiles are defined similarly. Fractiles are additive under the assumption of perfect positive correlation. Shading indicates not applicable]

Code and Field Type	MFS	Prob. (0-1)	Undiscovered Resources											
			Oil (MMBO)				Gas (BCFG)				NGL (MMBNGL)			
			F95	F50	F5	Mean	F95	F50	F5	Mean	F95	F50	F5	Mean

100901 Dnieper-Donets Paleozoic Total Petroleum System

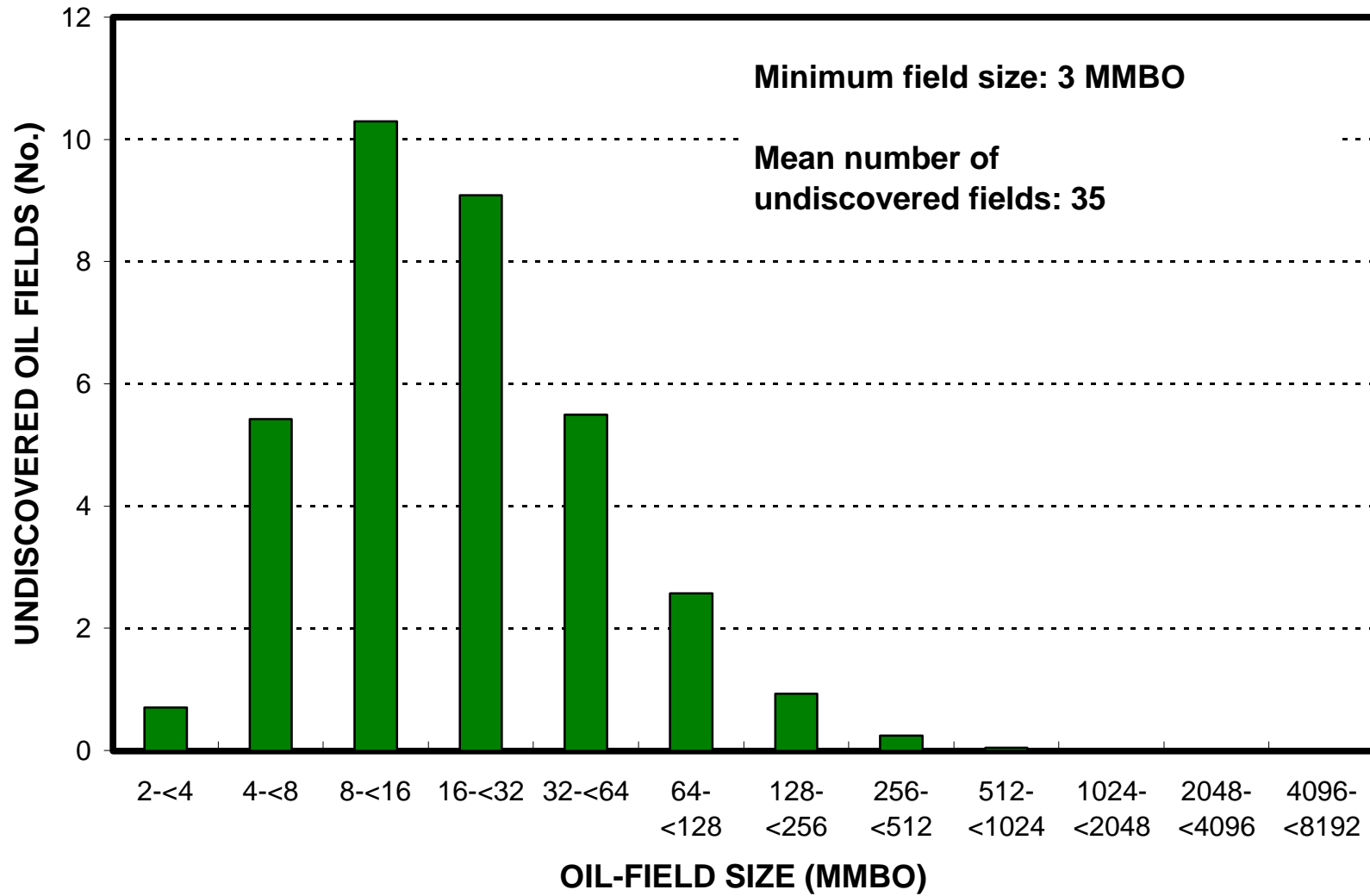
10090101 Carboniferous-Lower Permian Clastics Assessment Unit (100% of undiscovered oil fields and 100% of undiscovered gas fields allocated to ONSHORE province 1009)

Oil Fields	3	1.00	86	235	466	251	158	457	997	502	9	27	63	30
Gas Fields	18						6,828	13,981	22,375	14,233	168	402	773	427
Total			1.00	86	235	466	251	6,986	14,438	23,372	14,735	177	428	836

10090102 Devonian Synrift Assessment Unit (100% of undiscovered oil fields and 100% of undiscovered gas fields allocated to ONSHORE province 1009)

Oil Fields	7	0.90	0	784	1,886	848	0	1,513	3,957	1,694	0	88	248	102
Gas Fields	42						0	7,252	16,041	7,623	0	280	677	304
Total			0.90	0	784	1,886	848	0	8,765	19,998	9,317	0	368	924

Dnieper-Donets Basin, Province 1009 Undiscovered Field-Size Distribution



Dnieper-Donets Basin, Province 1009 Undiscovered Field-Size Distribution

